

Page Consultants Inc.

▪ Planning ▪ Engineering ▪ Traffic ▪
▪ Building Design ▪ Construction Management ▪

December 16, 2022

Township of Wayne
475 Valley Road
Wayne, NJ 07470

Re: Preliminary/Final Site Plan
1195 Hamburg Turnpike
Block, 2711, Lot 106

To Whom It May Concern:

This letter serves to certify that to the best of my knowledge there are no wetlands or environmentally sensitive or protected areas on the subject property found at 1195 Hamburg Turnpike or adjacent to it that would affect or limit the proposed development / subject of this application. Attached please find a New Jersey Department of Environmental Protection “screening report” showing the subject property as well as all those within a 1,000 ft. radius, and a copy of the New Jersey GIS mapping with the appropriate layers to further confirm the absence of any NJDEP constraints.

If you have any questions or concerns about the above, please feel free to give me a call

Regards,

William Page PE, PP, LS, CME

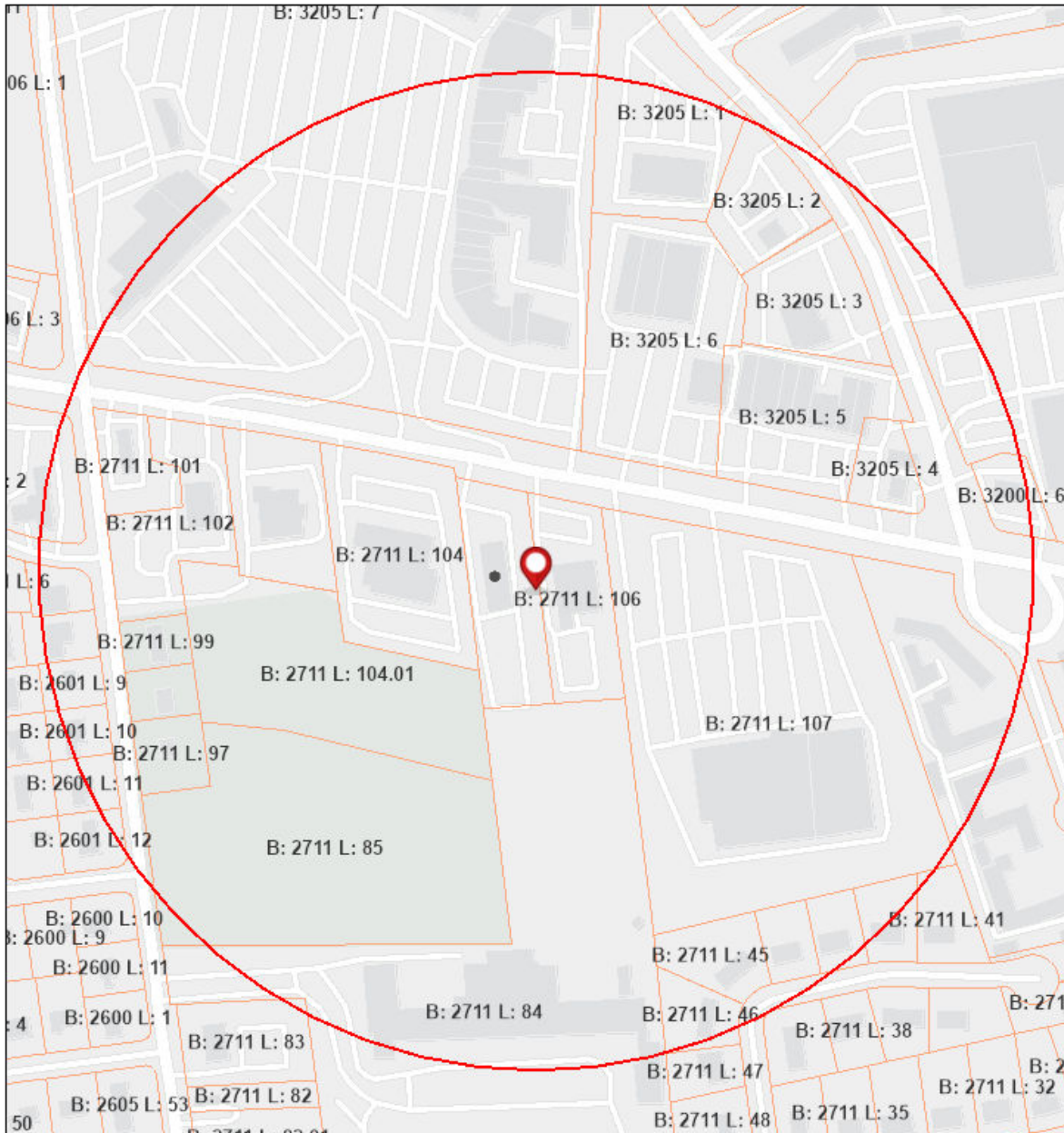




1195 & 1207 Hamburg Tpke Screening Report

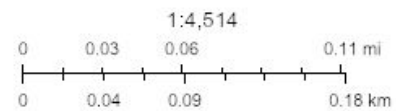
Area of Interest (AOI) Information

Area : 3,134,508.65 ft²

Dec 16 2022 11:39:38 Eastern Standard Time



-  County Boundaries
-  Parcels Data (Block and Lot)



Summary

Name	Count	Area(ft²)	Length(ft)
Abandoned Mines	0	N/A	N/A
Airports	0	N/A	N/A
Ambient Air Quality Monitors	0	N/A	N/A
Air Quality Permitted Facilities	5	N/A	N/A
Alternative Vehicle Fueling Stations	0	N/A	N/A
Ambient-Major Ions	0	N/A	N/A
Ambient-Metals	0	N/A	N/A
Ambient-Nutrients	0	N/A	N/A
Ambient-Pesticides	0	N/A	N/A
Ambient-Radionuclides	0	N/A	N/A
Ambient-Volatile Organic Hydrocarbons	0	N/A	N/A
AMNET Biological Monitoring Sites	0	N/A	N/A
Artificial Reef Deployments	0	N/A	N/A
Artificial Reef Sites	0	0	N/A
Autobody Shops	0	N/A	N/A
Bedrock Aquifers	1	3,134,508.63	N/A
Bedrock Geology	1	3,134,508.63	N/A
Bedrock Geology Cross Sections	0	N/A	0
Bedrock Outcrop	0	0	N/A
Bedrock-Surface Topography	1	N/A	1,422.10
Brownfield Development Area (Block and Lots)	0	0	N/A
Brownfield Development Area (Outline)	0	0	N/A
Brownfield Inventory	0	N/A	N/A
Bus Lines of NJ Transit	3	N/A	6,266.39
Bus Terminals of NJ Transit	0	N/A	N/A
CAFRA	0	0	N/A
Canals and Water Raceways	0	0	N/A
Category One (C1) Waters	0	N/A	0
CHANJ Stepping Stones	0	0	N/A
Child Care Centers	0	N/A	N/A
Chromate Waste Site Boundaries	0	0	N/A
Congressional Districts	1	3,134,508.63	N/A
Critical Environmental and Historic Sites	0	0	N/A
Core Boundaries	0	0	N/A
County Boundaries	1	3,134,508.63	N/A
Deed Notice Areas	0	0	N/A

Delaware and Raritan Canal Commission Review Zones	0	0	N/A
Designated Centers of the NJ State Development and Redevelopment Plan	0	0	N/A
Dikes	0	N/A	0
Discharge To Ground Water (NJPDES-PFAS)	0	N/A	N/A
Discharge to Surface Water Individual Major Facilities	0	N/A	N/A
Discharge To Surface Water (NJPDES-PFAS)	0	N/A	N/A
Drought Regions	1	3,134,508.63	N/A
Dry Cleaners	2	N/A	N/A
Earthquake Epicenters	0	N/A	N/A
Electric Utilities Territory Map	1	3,134,508.63	N/A
Emission Repair Facilities	0	N/A	N/A
Emission Repair and Inspection Facilities	0	N/A	N/A
Faults	0	N/A	0
Fish Index of Biotic Integrity	0	N/A	N/A
Folds	0	N/A	0
Freshwater Mussel Habitat - Landscape Project	0	N/A	0
Gas Stations	3	N/A	N/A
Gas Utilities Territory Map	1	3,134,508.63	N/A
Groundwater Contamination Areas (CEA)	1	14,239.35	N/A
Groundwater Contamination Areas (CKE)	0	0	N/A
Ground-Water Recharge Areas	9	3,134,508.78	N/A
Head of Tide (HOT)	0	N/A	N/A
Historic Archaeological Site Grid	0	0	N/A
Historic Districts	0	0	N/A
Historic Fill	0	0	N/A
Historic Properties	0	0	N/A
Immediate Environmental Concern Sites	0	N/A	N/A
Impervious Surface % (2012)	13	2,646,205.33	N/A
Impervious Surface % (2007)	10	2,629,071.75	N/A
Known Contaminated Site List	2	N/A	N/A
Laboratories (OQA Certified)	0	N/A	N/A
Land Resource Protection Program Interests in New Jersey	4	N/A	N/A
Land Use 2012	19	3,134,508.63	N/A
Land Use 2007	16	3,134,508.30	N/A
Land Use 2002	15	3,134,508.25	N/A

Land Use/Land Cover 2015	14	3,134,508.67	N/A
Land Use/Land Cover Urban 2015 with Future Flooding	0	0	N/A
Landscape Regions	2	3,134,508.67	N/A
Landslides	0	N/A	N/A
Legislative Districts	1	3,134,508.63	N/A
Light Rail Lines of NJ Transit	0	N/A	0
Light Rail Stations of NJ Transit	0	N/A	N/A
Municipalities	1	3,134,508.63	N/A
NAACC Culvert Inventory of New Jersey - Aquatic Organism Passability	0	N/A	N/A
NAACC Culvert Inventory of New Jersey - Aquatic Organism Passability - Not Surveyed	0	N/A	N/A
NAACC Culvert Inventory of New Jersey - Terrestrial Organism Passability	0	N/A	N/A
NAACC Culvert Inventory of New Jersey - Terrestrial Organism Passability - Not Surveyed	0	N/A	N/A
National Hydrography Dataset (NHD) Streams 2015 for New Jersey	0	N/A	0
National Hydrography Dataset (NHD) Waterbody 2015 for New Jersey	1	14,788.48	N/A
Natural Heritage Grid Map	0	0	N/A
Natural Heritage Priority Sites	0	0	N/A
New Jersey Environmental Management System (NJEMS) Sites	35	N/A	N/A
NJPDES Combined Sewer Overflow (CSO)	0	N/A	N/A
NJPDES Discharge Points-Surface Water	0	N/A	N/A
NJPDES Regulated Facility Locations	0	N/A	N/A
NJ State Park Service Trails	0	N/A	0
Nodes	0	0	N/A
Open Space	2	416,175.45	N/A
Parcels Data (Block and Lot)	37	2,813,009.65	N/A
Physiographic Provinces	1	3,134,508.63	N/A
Pinelands Boundary	0	0	N/A
Power Plants	0	N/A	N/A
Power Plants (NJ) Parcels	0	0	N/A
Power Plants RGGI EGU	0	N/A	N/A
Prime Fishing Grounds	0	0	N/A
Purveyor	1	3,134,508.63	N/A
Quad Grid	1	3,134,508.63	N/A

Quarries	0	N/A	N/A
Quarter Quad Grid	1	3,134,508.63	N/A
Riparian Tidelands Grid	0	0	N/A
Road Wildlife Mitigation Projects	0	N/A	N/A
SBH - Atlantic Coastal - Landscape Project	0	0	N/A
SBH - Delaware Bay - Landscape Project	0	0	N/A
SBH - Skylands - Landscape Project	0	0	N/A
SBH - Marine - Landscape Project	0	0	N/A
SBH - Piedmont Plains - Landscape Project	1	14,788.50	N/A
SBH - Pinelands - Landscape Project	0	0	N/A
Schools	1	N/A	N/A
Scrap Metal Facilities	0	N/A	N/A
Sewer Service Areas	1	3,134,508.63	N/A
Shellfish Classification	0	0	N/A
Shellfish Leases	0	0	N/A
Shellfish Lease Exclusion Areas	0	0	N/A
Shellfish Lease Sections	0	0	N/A
Site Remediation Program Preferred ID Sites	6	N/A	N/A
Solar PV Behind the Meter Greater Than 1 Megawatt	0	0	N/A
Solar PV Community Projects	0	N/A	N/A
Solar PV Grid Supply Installations	0	0	N/A
Solar PV at Public Facilities	0	N/A	N/A
Solar PV Installations by County	1	3,134,508.63	N/A
Solar Siting Analysis	19	3,134,508.63	N/A
Sole-Source Aquifers	1	3,134,508.63	N/A
Solid & Hazardous Waste Facilities	0	N/A	N/A
State Plan Designated Centers	0	0	N/A
State Planning Area Boundaries	1	3,134,508.63	N/A
Streams	0	N/A	0
Sub-Watersheds (HUC14)	1	3,134,508.63	N/A
Surface Water Quality Classification	0	N/A	0
Surface Water Springs	0	N/A	N/A
Surficial Aquifers	1	2,059,185.51	N/A
Surficial Geology	2	3,134,508.65	N/A
Surficial Geology Cross Sections	0	N/A	0
Tidelands Claim Lines	0	0	N/A

TMDL (Lakesheds)	0	0	N/A
TMDL (Shellfish)	0	0	N/A
TMDL (Streamsheds)	1	3,134,508.63	N/A
TMDL (Streamsheds) Pre-2008	1	3,134,508.63	N/A
Underground Storage Tank Facilities	13	N/A	N/A
Urban Enterprise Zones	0	0	N/A
USGS Geographic Names (GNIS) Populated Places			
USGS Geographic Names (GNIS) Locales			
Vernal Habitat - Landscape Project	0	0	N/A
Vernal Pools - Landscape Project	0	N/A	N/A
Water Bodies	0	0	N/A
Water Quality Data Exchange (WQDE)	0	N/A	N/A
Water Source Areas	1	3,134,508.63	N/A
Watersheds (HUC11)	1	3,134,508.63	N/A
Watershed Management Areas	1	3,134,508.63	N/A
Well Head Protection Areas (Community)	0	0	N/A
Well Head Protection Areas (Non-Community)	0	0	N/A
Well Program Grid	6	3,134,508.65	N/A
Wetlands (2012)	0	0	N/A
Wetlands (2007)	0	0	N/A
Wetland Mitigation Bank	0	N/A	N/A
Wetland Mitigation Bank Sites	0	0	N/A
Wetland Mitigation Bank Service Areas	1	3,134,508.63	N/A
Wind Speed and Direction	0	N/A	N/A
CHANJ	0	0	N/A
Road Segments	0	0	N/A
Cores	0	0	N/A
Corridor Gradients	0	0	N/A
Corridors	0	0	N/A

Air Quality Permitted Facilities

#	PREF_ID_NUM	SITE_ID	FACILITY_NAME	ADDRESS	CITY
1	A3258	2071	PMG SERVICE STATION #6154	1150 HAMBURG TPKE	Wayne Twp
2	A3253	2126	NJ ENERGY CORP SERVICE STATION SITE 38853	1592 ALPS RD	Wayne Twp
3	31684	35726	WAYNE SURGICAL CTR	1176 PATERSON HAMBURG TPKE	Wayne Twp
4	31877	118912	PREAKNESS SHOPPING CENTER	1210 1220 HAMBURG TNPKE	Wayne Twp
5	L3054	2129	WAYNE CLASSIC CLEANERS INC	87 BERDAN AVE	Wayne Twp

#	ZIP	NAICS_CODE	NAICS_DESC	SIC_CODE	SIC_DESC
1	07470	447110	Gasoline Stations with Convenience Stores	5541	Gasoline Service Stations
2	07470	447	Gasoline Stations	5541	Gasoline Service Stations
3	07470	<i>No Data</i>	<i>No Data</i>	8093	Specialty Outpatient Facilities, NEC
4	07470	4452	Specialty Food Stores	5399	Miscellaneous General Merchandise Stores
5	07470	<i>No Data</i>	<i>No Data</i>	7216	Drycleaning Plants, Except Rug Cleaning

#	FACILITY_TYPE	FACILITY_DESC	X_EASTING	Y_NORTHING	Current Air Permits {expression/expr0}
1	Minor	Gasoline Stations with Convenience Stores	563,598.00	774,966.00	https://njems.nj.gov/DataMiner/RUN_REPORT_S P.aspx?RN=Community+Corner+-+Effective+Permits&TOT=1&PT=Enter+PI+Number:&PV=A3258
2	Minor	Gasoline Stations	562,076.00	774,991.00	https://njems.nj.gov/DataMiner/RUN_REPORT_S P.aspx?RN=Community+Corner+-+Effective+Permits&TOT=1&PT=Enter+PI+Number:&PV=A3253
3	Minor	Specialty Outpatient Facilities, NEC	563,139.00	775,047.00	https://njems.nj.gov/DataMiner/RUN_REPORT_S P.aspx?RN=Community+Corner+-+Effective+Permits&TOT=1&PT=Enter+PI+Number:&PV=31684
4	Minor	Specialty Food Stores	562,650.00	775,117.00	https://njems.nj.gov/DataMiner/RUN_REPORT_S P.aspx?RN=Community+Corner+-+Effective+Permits&TOT=1&PT=Enter+PI+Number:&PV=31877
5	Minor	Drycleaning Plants, Except Rug Cleaning	563,125.00	775,709.00	https://njems.nj.gov/DataMiner/RUN_REPORT_S P.aspx?RN=Community+Corner+-+Effective+Permits&TOT=1&PT=Enter+PI+Number:&PV=L3054

#	Pending Permit Applications {expression/expr1}	CO2 Emissions Report {expression/expr2}	Air Toxic Emissions Report {expression/expr3}	Criteria Pollutants & Methane Emissions Report {expression/expr4}	Custom Symbology {expression/expr5}	Count
1	https://njems.nj.gov/DataMiner/RUN_REPORT_SP.aspx?RN=Community+Coerner+-+Pending+Permit+Applications&PT=Enter+PI+Number.&PV=A3258	https://njems.nj.gov/DataMiner/RUN_REPORT_SP.aspx?RN=Community+Coerner+-+Facility+1000+TPY&PT=PI+Number&PV=A3258	https://njems.nj.gov/DataMiner/RUN_REPORT_SP.aspx?RN=Community+Coerner+-+Facility+PPY&PT=PI+Number&PV=A3258	https://njems.nj.gov/DataMiner/RUN_REPORT_SP.aspx?RN=Community+Coerner+-+Facility+TPY&PT=PI+Number&PV=A3258		1
2	https://njems.nj.gov/DataMiner/RUN_REPORT_SP.aspx?RN=Community+Coerner+-+Pending+Permit+Applications&PT=Enter+PI+Number.&PV=A3253	https://njems.nj.gov/DataMiner/RUN_REPORT_SP.aspx?RN=Community+Coerner+-+Facility+1000+TPY&PT=PI+Number&PV=A3253	https://njems.nj.gov/DataMiner/RUN_REPORT_SP.aspx?RN=Community+Coerner+-+Facility+PPY&PT=PI+Number&PV=A3253	https://njems.nj.gov/DataMiner/RUN_REPORT_SP.aspx?RN=Community+Coerner+-+Facility+TPY&PT=PI+Number&PV=A3253		1
3	https://njems.nj.gov/DataMiner/RUN_REPORT_SP.aspx?RN=Community+Coerner+-+Pending+Permit+Applications&PT=Enter+PI+Number.&PV=31684	https://njems.nj.gov/DataMiner/RUN_REPORT_SP.aspx?RN=Community+Coerner+-+Facility+1000+TPY&PT=PI+Number&PV=31684	https://njems.nj.gov/DataMiner/RUN_REPORT_SP.aspx?RN=Community+Coerner+-+Facility+PPY&PT=PI+Number&PV=31684	https://njems.nj.gov/DataMiner/RUN_REPORT_SP.aspx?RN=Community+Coerner+-+Facility+TPY&PT=PI+Number&PV=31684		1
4	https://njems.nj.gov/DataMiner/RUN_REPORT_SP.aspx?RN=Community+Coerner+-+Pending+Permit+Applications&PT=Enter+PI+Number.&PV=31877	https://njems.nj.gov/DataMiner/RUN_REPORT_SP.aspx?RN=Community+Coerner+-+Facility+1000+TPY&PT=PI+Number&PV=31877	https://njems.nj.gov/DataMiner/RUN_REPORT_SP.aspx?RN=Community+Coerner+-+Facility+PPY&PT=PI+Number&PV=31877	https://njems.nj.gov/DataMiner/RUN_REPORT_SP.aspx?RN=Community+Coerner+-+Facility+TPY&PT=PI+Number&PV=31877		1
5	https://njems.nj.gov/DataMiner/RUN_REPORT_SP.aspx?RN=Community+Coerner+-+Pending+Permit+Applications&PT=Enter+PI+Number.&PV=L3054	https://njems.nj.gov/DataMiner/RUN_REPORT_SP.aspx?RN=Community+Coerner+-+Facility+1000+TPY&PT=PI+Number&PV=L3054	https://njems.nj.gov/DataMiner/RUN_REPORT_SP.aspx?RN=Community+Coerner+-+Facility+PPY&PT=PI+Number&PV=L3054	https://njems.nj.gov/DataMiner/RUN_REPORT_SP.aspx?RN=Community+Coerner+-+Facility+TPY&PT=PI+Number&PV=L3054		1

Bedrock Aquifers

#	GEONUM	HYDROABB	GEONAME	AQFRANK	Area(ft ²)
1	3,050	ba	Brunswick aquifer	C	3,134,508.63

Bedrock Geology

#	GEONUM	GEOABB	GEONAME	LITHOLOGY	Area(ft ²)
1	3,400	Jt	Towaco Formation	sandstone, siltstone, silty mudstone, fine- to medium-grained; less abundant calcareous siltstone and mudstone	3,134,508.63

Bedrock-Surface Topography

#	ELEVATION	Length(ft)
1	300	1,422.10

Bus Lines of NJ Transit

#	LINE	LINE_STRING	NJ_URL	Length(ft)
1	197.000000	197	https://d3jueu6xs1mcfw.cloudfront.net/public/bus_schedules/T1196_7.pdf	1,959.82
2	748.000000	748	https://d3jueu6xs1mcfw.cloudfront.net/public/bus_schedules/T1746.pdf	1,959.82
3	744.000000	744	https://d3jueu6xs1mcfw.cloudfront.net/public/bus_schedules/T0744.pdf	2,346.76

Congressional Districts

#	CENSUS_AREA	DISTRICT	DIST_LABEL	US_REP	PARTY
1	530.850000	11	District 11	MIKIE SHERRILL, Democrat	D

#	CONTACT	SENATOR1	S1_PARTY	S1_CONTACT	SENATOR2
1	1414 Longworth House Office Building, Washington, DC 20515 (202) 225-5034 ; 8 Wood Hollow Road, Parsippany, NJ 07054 (973) 526-5668	ROBERT MENENDEZ, Democrat	D	528 Hart Senate Office Building, Washington, DC 20510 (202) 224-4744; 1 Gateway Center, 11th Floor, Newark, NJ 07102 (973) 645-3030 ; 208 Whitehorse Pike, Suite 18, Barrington, NJ 08007 (856) 757-5353	CORY A. BOOKER, Democrat

#	S2_PARTY	S2_CONTACT	CDFP	GLOBALID	Shape__Area	Shape__Length	Area(ft ²)
1	D	717 Hart Senate Office Building, Washington, DC 20510 (202) 224-3224 ; One Gateway Center, 23rd Floor, Newark, NJ 07102 (973) 639-8700 ; One Port Center, 2 Riverside Drive, Suite 505, Camden, NJ 08101 (856) 338-8922	11	46cf75f4-1398-482f-966f-352e003e2b77	14,831,154,440.9934	917,210.049039016	3,134,508.63

County Boundaries

#	COUNTY_LABEL	Area(ft ²)
1	Passaic County	3,134,508.63

Drought Regions

#	DROUGHT_RE	Area(ft²)
1	Northeast	3,134,508.63

Dry Cleaners

#	SITE_ID	SITE_NAME	ADDRESS_LINE_1	ADDRESS_LINE_2	CITY
1	16743	WAYNE CLEANERS	37 BERDAN AVE	<i>No Data</i>	WAYNE
2	2129	WAYNE CLASSIC CLEANERS INC	87 BERDAN AVE	<i>No Data</i>	WAYNE

#	ZIP_CODE	COUNTY	MUNICIPALITY	X_COORD_NUM	Y_COORD_NUM	Count
1	07470	PASSAIC	WAYNE TWP	563470.00	775365.00	1
2	07470	PASSAIC	WAYNE TWP	563125.00	775709.00	1

Electric Utilities Territory Map

#	NAME	DISTRICT	LABEL	TYPE	PARENT	OLD_NAME	Area(ft²)
1	Public Service Electric & Gas Co.	<i>No Data</i>	PSE&G	LDC	Public Service Enterprise Group	<i>No Data</i>	3,134,508.63

Gas Stations

#	SITE_ID	SITE_NAME	ADDRESS_LINE_1	ADDRESS_LINE_2	ZIP_CODE
1	2,071	PMG SERVICE STATION #6154	1150 PATERSON HAMBURG TPKE	<i>No Data</i>	07470
2	2,126	EXXON SERVICE STATION #38853	1592 ALPS RD	& PATERSON HAMBURG TPKE	07470
3	2,062	GETTY SERVICE STATION #56898	1118 PATERSON HAMBURG TPKE	<i>No Data</i>	07470

#	COUNTY	MUNICIPALITY	X_COORD_NUM	Y_COORD_NUM	Count
1	PASSAIC	WAYNE TWP	563,598.00	774,966.00	1
2	PASSAIC	WAYNE TWP	562,076.00	774,991.00	1
3	PASSAIC	WAYNE TWP	563,855.95	775,000.41	1

Gas Utilities Territory Map

#	NAME	LABEL	TRANSPAREN	Area(ft²)
1	Public Service Electric and Gas Co.	PSE&G	80	3,134,508.63

Groundwater Contamination Areas (CEA)

#	PREF_ID_NUM	SUBJECT_ITEM_ID	ACTIVITY	CASE_TRACKING_NUM	PI_NAME
1	008429	47,038	LSR110001	0	Exxon Station #3-8853 (Former)

#	CEA_NAME	ADDRESS	BLOCK_LOT	MUNICIPALITY	COUNTY
1	Exxon Station #3-8853 (Former)	1592 Alps Rd & Hamburg Turnpike	2711-101; 2711-102	Wayne Twp	Passaic

#	PROGRAM	ESTABLISHED_DATE	DESCRIPTION	DEPTH	DURATION
1	LSRP	11/18/2019	Eclipse shaped CEA/WRA plume on & off site of residual contaminants from various gasoline discharges, encompassing 14,236 sq ft with vertical component of 28 feet bgs.	28.00	19.28

#	WRA	GW_CLASS	FORMATION	GW_FLOW	BENZENE
1	Yes	II-A	Brunswick Fm	Southeast	Yes

#	MTBE	TBA	TCE	PCE	CHLOROFORM
1	No Data	Yes	No Data	No Data	No Data

#	CARBON_TETRACHLORIDE	VINYL_CHLORIDE	NAPHTHALENE	BENZO_A_PYRENE	LEAD_PB
1	No Data	No Data	No Data	No Data	No Data

#	ARSENIC	CHROMIUM	CADMIUM	MERCURY	TICS
1	No Data	No Data	No Data	No Data	Yes

#	VO	BN	METALS	PESTICIDES	PCBS
1	Ethylbenzene	No Data	No Data	No Data	No Data

#	DIOXIN	RADIONUCLIDES	FREE_PRODUCT	HISTORIC_FILL	OTHER
1	No Data	No Data	No Data	No	No Data

#	ACRES	PERIMETER	Area(ft ²)
1	0.33	586.00	14,239.35

Ground-Water Recharge Areas

#	POLYID	WMA	WMA_NAME	WREGION	WR_NAME
1	26,602	04	Lower Passaic and Saddle	1	Northeast
2	26,081	04	Lower Passaic and Saddle	1	Northeast
3	26,364	04	Lower Passaic and Saddle	1	Northeast
4	26,325	04	Lower Passaic and Saddle	1	Northeast
5	26,582	04	Lower Passaic and Saddle	1	Northeast
6	26,204	04	Lower Passaic and Saddle	1	Northeast
7	26,350	04	Lower Passaic and Saddle	1	Northeast
8	26,217	04	Lower Passaic and Saddle	1	Northeast
9	25,755	04	Lower Passaic and Saddle	1	Northeast

#	MUNNAME	COUNTY	GWR	INCH	DGWR
1	WAYNE TWP	PASSAIC	11.30	11	7.99
2	WAYNE TWP	PASSAIC	2.22	2	1.57
3	WAYNE TWP	PASSAIC	6.11	6	4.19
4	WAYNE TWP	PASSAIC	13.44	13	9.08
5	WAYNE TWP	PASSAIC	2.61	3	1.79
6	WAYNE TWP	PASSAIC	11.40	11	8.10
7	WAYNE TWP	PASSAIC	17.62	18	11.97
8	WAYNE TWP	PASSAIC	2.64	3	1.79
9	WAYNE TWP	PASSAIC	2.64	3	1.79

#	DINCH	RANK	VALUES_	Area(ft ²)
1	8	B	11 to 15 in/yr	6,032.08
2	2	D	1 to 7 in/yr	82,584.67
3	4	D	1 to 7 in/yr	87,961.92
4	9	B	11 to 15 in/yr	116,996.96
5	2	D	1 to 7 in/yr	161,363.95
6	8	B	11 to 15 in/yr	191,865.40
7	12	A	16 to 23 in/yr	503,803.23
8	2	D	1 to 7 in/yr	861,129.90
9	2	D	1 to 7 in/yr	1,122,770.67

Impervious Surface % (2012)

#	IS12	Area(ft ²)
1	75.00	55,890.49
2	35.00	89,387.32
3	30.00	112,475.93
4	15.00	122,701.01
5	65.00	131,104.81
6	100.00	136,222.77
7	85.00	149,065.36
8	80.00	244,892.19
9	95.00	1,604,465.46

Impervious Surface % (2007)

#	IS07	Area(ft²)
1	15.00	67,171.70
2	90.00	73,863.03
3	65.00	74,336.18
4	35.00	89,387.28
5	30.00	125,273.61
6	75.00	175,040.27
7	85.00	279,231.81
8	95.00	585,443.16
9	100.00	1,159,324.72

Known Contaminated Site List

#	SITE_ID	PI_NAME	ADDRESS	PI_NUMBER	LEAD
1	2,126.00	EXXON 38853	1592 ALPS RD & HAMBURG TPKE	008429	LSRP
2	2,062.00	GETTY 56898	1118 HAMBURG TPKE	001628	RAP

#	STATUS	REM_LEVEL	REMEDIAL_L	CEA_STATUS	DN_STATUS
1	Active	C2	LSRP 2-10 CAOC	Ongoing	No Data
2	Active - RAP	No Data	No Data	Ongoing	No Data

#	EC_STATUS	NPL_STATUS	COORDINATE	UNK_SOURCE	CATEGORY
1	No Data	No Data	NJ State Plane (NAD83) - USFEET	No	1
2	No Data	No Data	NJ State Plane (NAD83) - USFEET	No	0

#	COUNTY	MUNIC	COMU_CODE	ZIP_CODE	STATUS_DT
1	Passaic	Wayne Twp	1614	07470	11/6/2011, 7:00 PM
2	Passaic	Wayne Twp	1614	07470	3/24/2022, 8:00 PM

#	CEA_DATE	DN_DATE	EC_DATE	NPL_DATE	X_COORDINATE
1	11/18/2019, 7:00 PM	No Data	No Data	No Data	562,076.00
2	12/20/2017, 7:00 PM	No Data	No Data	No Data	563,855.95

#	Y_COORDINATE	DATALOAD_DATE	Site Detail by PI {expression/expr0}	Case Tracking Tool by Selected PI Number {expression/expr1}	Count
1	774,991.00	12/13/2022, 7:00 PM	https://njems.nj.gov/DataMiner/RUN_REPORT.aspx?RN=Site+Detail+by+PI&PT=SelectionID&PV=008429	https://njems.nj.gov/DataMiner/RUN_REPORT.aspx?RN=Case+Tracking+Tool+by+Selected+PI+Number&PT=Enter+PI+Number:&PV=008429	1
2	775,000.41	12/13/2022, 7:00 PM	https://njems.nj.gov/DataMiner/RUN_REPORT.aspx?RN=Site+Detail+by+PI&PT=SelectionID&PV=001628	https://njems.nj.gov/DataMiner/RUN_REPORT.aspx?RN=Case+Tracking+Tool+by+Selected+PI+Number&PT=Enter+PI+Number:&PV=001628	1

Land Resource Protection Program Interests in New Jersey

#	PREF_ID	APP_NAME	PI_ID	X_COORDINATE	Y_COORDINATE	Count
1	1614-12-0003.1	HOUTEN VAN C NORMA	571349	562397.00	774949.00	1
2	1614-10-0002.1	DJK PROPERTY LLC	517762	562188.00	774955.00	1
3	1614-16-0011.1	NJ ENERGY CORP	744365	562081.00	775090.00	1
4	1614-15-0002.1	WAYNE PSC LLC	670460	562650.00	775117.00	1

Land Use 2012

#	ACRES	LU12	LABEL12	TYPE12	IS12
1	0.08	7,500.00	TRANSITIONAL AREAS	BARREN LAND	15.00
2	0.29	7,500.00	TRANSITIONAL AREAS	BARREN LAND	15.00
3	0.31	1,804.00	ATHLETIC FIELDS (SCHOOLS)	URBAN	85.00
4	0.34	5,300.00	ARTIFICIAL LAKES	WATER	0.00
5	1.65	1,700.00	OTHER URBAN OR BUILT-UP LAND	URBAN	15.00
6	10.93	1,200.00	COMMERCIAL/SERVICES	URBAN	75.00
7	1.30	1,200.00	COMMERCIAL/SERVICES	URBAN	65.00
8	1.43	7,500.00	TRANSITIONAL AREAS	BARREN LAND	15.00
9	1.63	4,110.00	DECIDUOUS FOREST (10-50% CROWN CLOSURE)	FOREST	0.00
10	8.13	1,110.00	RESIDENTIAL, HIGH DENSITY OR MULTIPLE DWELLING	URBAN	65.00
11	2.69	1,200.00	COMMERCIAL/SERVICES	URBAN	80.00
12	278.35	1,120.00	RESIDENTIAL, SINGLE UNIT, MEDIUM DENSITY	URBAN	35.00
13	45.78	1,120.00	RESIDENTIAL, SINGLE UNIT, MEDIUM DENSITY	URBAN	30.00
14	3.11	1,804.00	ATHLETIC FIELDS (SCHOOLS)	URBAN	85.00
15	7.53	1,400.00	TRANSPORTATION/COMMUNICATION/UTILITIES	URBAN	100.00
16	10.11	1,200.00	COMMERCIAL/SERVICES	URBAN	80.00
17	9.57	4,440.00	MIXED DECIDUOUS/CONIFEROUS BRUSH/SHRUBLAND	FOREST	0.00
18	13.44	1,200.00	COMMERCIAL/SERVICES	URBAN	95.00
19	79.50	1,200.00	COMMERCIAL/SERVICES	URBAN	95.00

#	ISACRES12	DV12	NHD_FCODE	FCODE_DESC	Area(ft²)
1	0.01	0	No Data	No Data	3,518.47
2	0.04	0	No Data	No Data	12,797.81
3	0.27	0	No Data	No Data	13,614.98
4	0.00	0	39,004	Lake/Pond: Hydrographic Category = Perennial	14,788.48
5	0.25	0	No Data	No Data	44,003.79
6	8.19	0	No Data	No Data	55,890.49
7	0.85	0	No Data	No Data	56,768.70
8	0.21	0	No Data	No Data	62,380.94
9	0.00	0	No Data	No Data	69,367.79
10	5.29	0	No Data	No Data	74,336.11
11	2.15	0	No Data	No Data	77,942.69
12	97.42	0	No Data	No Data	89,387.32
13	13.73	0	No Data	No Data	112,475.93
14	2.64	0	No Data	No Data	135,450.38
15	7.53	0	No Data	No Data	136,222.77
16	8.09	0	No Data	No Data	166,949.49
17	0.00	0	No Data	No Data	404,147.04
18	12.77	0	No Data	No Data	585,443.29
19	75.53	0	No Data	No Data	1,019,022.17

Land Use 2007

#	ACRES	LU07	LABEL07	TYPE07	IS07	ISACRES07	Area(ft ²)
1	0.34	5,300.00	ARTIFICIAL LAKES	WATER	0.00	0.00	14,788.50
2	2.10	1,700.00	OTHER URBAN OR BUILT-UP LAND	URBAN	15.00	0.32	23,167.99
3	1.65	1,700.00	OTHER URBAN OR BUILT-UP LAND	URBAN	15.00	0.25	44,003.71
4	1.63	4,110.00	DECIDUOUS FOREST (10-50% CROWN CLOSURE)	FOREST	0.00	0.00	69,367.77
5	2.57	1,200.00	COMMERCIAL/SERVICES	URBAN	90.00	2.31	73,863.03
6	8.13	1,110.00	RESIDENTIAL, HIGH DENSITY OR MULTIPLE DWELLING	URBAN	65.00	5.29	74,336.18
7	277.94	1,120.00	RESIDENTIAL, SINGLE UNIT, MEDIUM DENSITY	URBAN	35.00	97.28	89,387.28
8	45.77	1,120.00	RESIDENTIAL, SINGLE UNIT, MEDIUM DENSITY	URBAN	30.00	13.73	125,273.61
9	3.11	1,804.00	ATHLETIC FIELDS (SCHOOLS)	URBAN	85.00	2.64	135,450.44
10	7.53	1,400.00	TRANSPORTATION/COMMUNICATION/UTILITIES	URBAN	100.00	7.53	136,222.79
11	3.15	4,410.00	OLD FIELD (< 25% BRUSH COVERED)	FOREST	0.00	0.00	137,343.31
12	8.01	1,200.00	COMMERCIAL/SERVICES	URBAN	85.00	6.81	143,781.35
13	13.68	1,200.00	COMMERCIAL/SERVICES	URBAN	75.00	10.26	175,040.27
14	6.81	4,420.00	DECIDUOUS BRUSH/SHRUB LAND	FOREST	0.00	0.00	283,937.03
15	13.44	1,200.00	COMMERCIAL/SERVICES	URBAN	95.00	12.77	585,443.16
16	79.62	1,200.00	COMMERCIAL/SERVICES	URBAN	100.00	79.62	1,023,101.89

Land Use 2002

#	ACRES	LU02	LABEL02	TYPE02	IS02	ISACRES02	Area(ft ²)
1	1.93	1,700.00	OTHER URBAN OR BUILT-UP LAND	URBAN	15.00	0.29	16,348.32
2	1.65	1,700.00	OTHER URBAN OR BUILT-UP LAND	URBAN	15.00	0.25	44,003.71
3	1.63	4,110.00	DECIDUOUS FOREST (10-50% CROWN CLOSURE)	FOREST	0.00	0.00	69,367.77
4	2.57	1,200.00	COMMERCIAL/SERVICES	URBAN	90.00	2.31	73,863.03
5	8.13	1,110.00	RESIDENTIAL, HIGH DENSITY OR MULTIPLE DWELLING	URBAN	65.00	5.29	74,336.18
6	278.04	1,120.00	RESIDENTIAL, SINGLE UNIT, MEDIUM DENSITY	URBAN	35.00	97.31	89,387.28
7	45.27	1,120.00	RESIDENTIAL, SINGLE UNIT, MEDIUM DENSITY	URBAN	30.00	13.58	125,273.61
8	3.11	1,804.00	ATHLETIC FIELDS (SCHOOLS)	URBAN	85.00	2.64	135,450.44
9	7.53	1,400.00	TRANSPORTATION/COMMUNICATION/UTILITIES	URBAN	100.00	7.53	136,222.79
10	8.18	1,200.00	COMMERCIAL/SERVICES	URBAN	85.00	6.96	150,601.00
11	13.60	1,200.00	COMMERCIAL/SERVICES	URBAN	75.00	10.20	175,040.27
12	4.37	4,410.00	OLD FIELD (< 25% BRUSH COVERED)	FOREST	0.00	0.00	190,188.90
13	5.94	4,420.00	DECIDUOUS BRUSH/SHRUB LAND	FOREST	0.00	0.00	245,879.92
14	13.44	1,200.00	COMMERCIAL/SERVICES	URBAN	95.00	12.77	585,443.16
15	77.94	1,200.00	COMMERCIAL/SERVICES	URBAN	100.00	77.94	1,023,101.89

Land Use/Land Cover 2015

#	ACRES	LU15	LABEL15	TYPE15	IS15
1	0.34	5,300.00	ARTIFICIAL LAKES	WATER	0.00
2	0.34	1,200.00	COMMERCIAL/SERVICES	URBAN	47.52
3	1.65	1,700.00	OTHER URBAN OR BUILT-UP LAND	URBAN	26.17
4	1.63	4,110.00	DECIDUOUS FOREST (10-50% CROWN CLOSURE)	FOREST	1.44
5	8.13	1,110.00	RESIDENTIAL, HIGH DENSITY OR MULTIPLE DWELLING	URBAN	67.35
6	1.81	1,200.00	COMMERCIAL/SERVICES	URBAN	78.12
7	3,257.58	1,120.00	RESIDENTIAL, SINGLE UNIT, MEDIUM DENSITY	URBAN	87.17
8	45.87	1,120.00	RESIDENTIAL, SINGLE UNIT, MEDIUM DENSITY	URBAN	33.52
9	8.49	1,400.00	TRANSPORTATION/COMMUNICATION/UTILITIES	URBAN	93.82
10	3.42	1,804.00	ATHLETIC FIELDS (SCHOOLS)	URBAN	85.06
11	10.11	1,200.00	COMMERCIAL/SERVICES	URBAN	70.13
12	9.22	4,440.00	MIXED DECIDUOUS/CONIFEROUS BRUSH/SHRUBLAND	FOREST	1.97
13	14.74	1,200.00	COMMERCIAL/SERVICES	URBAN	84.38
14	97.22	1,200.00	COMMERCIAL/SERVICES	URBAN	89.20

#	ISACRES15	DV15	LU12	LABEL12	TYPE12
1	0.00	0	5,300.00	ARTIFICIAL LAKES	WATER
2	0.16	0	4,440.00	MIXED DECIDUOUS/CONIFEROUS BRUSH/SHRUBLAND	FOREST
3	0.43	0	1,700.00	OTHER URBAN OR BUILT-UP LAND	URBAN
4	0.02	0	4,110.00	DECIDUOUS FOREST (10-50% CROWN CLOSURE)	FOREST
5	5.48	0	1,110.00	RESIDENTIAL, HIGH DENSITY OR MULTIPLE DWELLING	URBAN
6	1.41	0	7,500.00	TRANSITIONAL AREAS	BARREN LAND
7	2,839.61	0	1,120.00	RESIDENTIAL, SINGLE UNIT, MEDIUM DENSITY	URBAN
8	15.38	0	1,120.00	RESIDENTIAL, SINGLE UNIT, MEDIUM DENSITY	URBAN
9	7.97	0	1,400.00	TRANSPORTATION/CO MMUNICATION/UTILITI ES	URBAN
10	2.91	0	1,804.00	ATHLETIC FIELDS (SCHOOLS)	URBAN
11	7.09	0	1,200.00	COMMERCIAL/SERVIC ES	URBAN
12	0.18	0	4,440.00	MIXED DECIDUOUS/CONIFEROUS BRUSH/SHRUBLAND	FOREST
13	12.44	0	1,200.00	COMMERCIAL/SERVIC ES	URBAN
14	86.72	0	1,200.00	COMMERCIAL/SERVIC ES	URBAN

#	IS12	ISACRES12	DV12	CHANGE15	ISCHANGE15
1	0.00	0.00	0	0	0
2	0.00	0.00	0	1	1
3	15.00	0.25	0	0	1
4	0.00	0.00	0	0	1
5	65.00	5.29	0	0	1
6	15.00	0.27	0	1	1
7	35.00	1,140.16	0	0	1
8	30.00	13.76	0	0	1
9	100.00	8.49	0	0	1
10	85.00	2.91	0	0	1
11	80.00	8.09	0	0	1
12	0.00	0.00	0	0	1
13	95.00	14.00	0	0	1
14	95.00	92.36	0	0	1

#	HU8	STATUS	APPROVED	COMID	PERMANENT_IDENTIFIER
1	02030103	DRAFT	01/28/19	No Data	No Data
2	02030103	DRAFT	01/28/19	No Data	No Data
3	02030103	DRAFT	01/28/19	No Data	No Data
4	02030103	DRAFT	01/28/19	No Data	No Data
5	02030103	DRAFT	01/28/19	No Data	No Data
6	02030103	DRAFT	01/28/19	No Data	No Data
7	02030103	DRAFT	01/28/19	No Data	No Data
8	02030103	DRAFT	01/28/19	No Data	No Data
9	02030103	DRAFT	01/28/19	No Data	No Data
10	02030103	DRAFT	01/28/19	No Data	No Data
11	02030103	DRAFT	01/28/19	No Data	No Data
12	02030103	DRAFT	01/28/19	No Data	No Data
13	02030103	DRAFT	01/28/19	No Data	No Data
14	02030103	DRAFT	01/28/19	No Data	No Data

#	FDATE	RESOLUTION	GNIS_ID	GNIS_NAME	AREASQKM
1	No Data	No Data	No Data	No Data	No Data
2	No Data	No Data	No Data	No Data	No Data
3	No Data	No Data	No Data	No Data	No Data
4	No Data	No Data	No Data	No Data	No Data
5	No Data	No Data	No Data	No Data	No Data
6	No Data	No Data	No Data	No Data	No Data
7	No Data	No Data	No Data	No Data	No Data
8	No Data	No Data	No Data	No Data	No Data
9	No Data	No Data	No Data	No Data	No Data
10	No Data	No Data	No Data	No Data	No Data
11	No Data	No Data	No Data	No Data	No Data
12	No Data	No Data	No Data	No Data	No Data
13	No Data	No Data	No Data	No Data	No Data
14	No Data	No Data	No Data	No Data	No Data

#	ELEVATION	REACHCODE	FTYPE	FCODE	FTYPE_DESCRIPTION
1	No Data	No Data	390	39,004	Lake/Pond
2	No Data	No Data	No Data	No Data	No Data
3	No Data	No Data	No Data	No Data	No Data
4	No Data	No Data	No Data	No Data	No Data
5	No Data	No Data	No Data	No Data	No Data
6	No Data	No Data	No Data	No Data	No Data
7	No Data	No Data	No Data	No Data	No Data
8	No Data	No Data	No Data	No Data	No Data
9	No Data	No Data	No Data	No Data	No Data
10	No Data	No Data	No Data	No Data	No Data
11	No Data	No Data	No Data	No Data	No Data
12	No Data	No Data	No Data	No Data	No Data
13	No Data	No Data	No Data	No Data	No Data
14	No Data	No Data	No Data	No Data	No Data

#	FCODE_DESCRIPTION	FTYPE_DISPLAY	NHD_FEATURECLASS	WATERBODY_NAME	FEATURE_ID
1	Lake/Pond: Hydrographic Category = Perennial	Lake/Pond	NHDWaterbody	No Data	No Data
2	No Data	No Data	No Data	No Data	No Data
3	No Data	No Data	No Data	No Data	No Data
4	No Data	No Data	No Data	No Data	No Data
5	No Data	No Data	No Data	No Data	No Data
6	No Data	No Data	No Data	No Data	No Data
7	No Data	No Data	No Data	No Data	No Data
8	No Data	No Data	No Data	No Data	No Data
9	No Data	No Data	No Data	No Data	No Data
10	No Data	No Data	No Data	No Data	No Data
11	No Data	No Data	No Data	No Data	No Data
12	No Data	No Data	No Data	No Data	No Data
13	No Data	No Data	No Data	No Data	No Data
14	No Data	No Data	No Data	No Data	No Data

#	FEATURE_NAME	FEATURE_CLASS	LEVELLEV	CREATED_USER	CREATED_DATE
1	No Data	No Data	No Data	DEP	1/28/2019, 4:19 AM
2	No Data	No Data	No Data	DEP	1/28/2019, 4:19 AM
3	No Data	No Data	No Data	DEP	1/28/2019, 4:19 AM
4	No Data	No Data	No Data	DEP	1/28/2019, 4:19 AM
5	No Data	No Data	No Data	DEP	1/28/2019, 4:19 AM
6	No Data	No Data	No Data	DEP	1/28/2019, 4:19 AM
7	No Data	No Data	No Data	DEP	1/28/2019, 4:19 AM
8	No Data	No Data	No Data	DEP	1/28/2019, 4:19 AM
9	No Data	No Data	No Data	DEP	1/28/2019, 4:19 AM
10	No Data	No Data	No Data	DEP	1/28/2019, 4:19 AM
11	No Data	No Data	No Data	DEP	1/28/2019, 4:19 AM
12	No Data	No Data	No Data	DEP	1/28/2019, 4:19 AM
13	No Data	No Data	No Data	DEP	1/28/2019, 4:19 AM
14	No Data	No Data	No Data	DEP	1/28/2019, 4:19 AM

#	LAST_EDITED_USER	LAST_EDITED_DATE	Area(ft²)
1	No Data	No Data	14,788.48
2	No Data	No Data	14,998.06
3	No Data	No Data	44,003.79
4	No Data	No Data	69,367.79
5	No Data	No Data	74,336.11
6	No Data	No Data	78,697.16
7	No Data	No Data	89,387.32
8	No Data	No Data	112,475.93
9	No Data	No Data	136,222.77
10	No Data	No Data	149,065.36
11	No Data	No Data	166,949.49
12	No Data	No Data	389,149.02
13	No Data	No Data	642,212.00
14	No Data	No Data	1,152,855.40

Landscape Regions

#	REGION_ID	REGION	LABEL	VERSION	ACRES	HECTARES	Area(ft²)
1	5	Skylands Landscape	(5) Skylands Landscape	Version 3.3	1,344,958.73	544,285.49	1,150,729.40
2	3	Piedmont Plains Landscape	(3) Piedmont Plains Landscape	Version 3.3	1,661,351.29	672,325.01	1,983,779.27

Legislative Districts

#	DISTRICT	SENATE	SPARTY	ASSEMBLY1	A1PARTY
1	40	KRISTIN M. CORRADO	R	CHRISTOPHER P. DEPHILLIPS	R

#	ASSEMBLY2	A2PARTY	DIST_LABEL	SENATOR	S_CONTACT
1	KEVIN J. ROONEY	R	District 40	Senator KRISTIN M. CORRADO - Republican	District Office: 999 Riverview Dr., Suite 350, Totowa, NJ 07512 (973) 237-1360

#	A1_REP	A1_CONTACT	A2_REP	A2_CONTACT	ACRES
1	Assemblyman CHRISTOPHER P. DEPHILLIPS - Republican	District Office: 201C Franklin Ave., Midland Park, NJ 07432 (201) 444-9719	Assemblyman KEVIN J. ROONEY - Republican	District Office: 1211 Hamburg Turnpike, Suite 301, Wayne, NJ 07470 (973) 237-1362	52926.260000

#	SQ_MILES	DIST_PAD	Shape_Area	Shape_Length	Area(ft ²)
1	82.840000	40	2,305,458,716.36981	373,224.794901643	3,134,508.63

Municipalities

#	MUN_LABEL	Area(ft ²)
1	Wayne Township	3,134,508.63

National Hydrography Dataset (NHD) Waterbody 2015 for New Jersey

#	COMID	PERMANENT_IDENTIFIER	GNIS_ID	GNIS_NAME	AREASQKM
1	No Data	No Data	No Data	No Data	0.00

#	REACHCODE	FTYPE	FCODE	FTYPE_DESCRIPTION	FCODE_DESCRIPTION
1	No Data	436	43,614	Reservoir	Reservoir: Reservoir Type = Water Storage; Construction Material = Earthen; Hydrographic Category = Intermittent

#	FTYPE_DISPLAY	LU15	LABEL15	NHD_FEATURECLASS	HU8
1	Reservoir	5,300.00	ARTIFICIAL LAKES	NHDWaterbody	02030103

#	WATERBODY_NAME	FEATURE_ID	FEATURE_NAME	FEATURE_CLASS	LEVELELEV
1	No Data	No Data	No Data	No Data	No Data

#	CREATED_USER	CREATED_DATE	LAST_EDITED_USER	LAST_EDITED_DATE	Area(ft ²)
1	CCOUTROS	12/8/2020, 6:00 PM	CCOUTROS	12/8/2020, 6:00 PM	14,788.48

New Jersey Environmental Management System (NJEMS) Sites

#	SITE_ID	SITE_NAME	ADDRESS_LINE_1	ADDRESS_LINE_2	ADDRESS_LINE_3
1	501,075	WAYNE TWP ALPS ROAD PARK	ALPS RD	<i>No Data</i>	<i>No Data</i>
2	180,074	1550 ALPS ROAD	1550 ALPS RD	<i>No Data</i>	<i>No Data</i>
3	336,910	WAYNE PREAKNESS ASSOC	1210 1220 HAMBURG TPKE	<i>No Data</i>	<i>No Data</i>
4	592,637	NJ ENERGY REALTY	1267 PATERSON HAMBURG TPKE	<i>No Data</i>	<i>No Data</i>
5	2,129	WAYNE CLASSIC CLEANERS INC	87 BERDAN AVE	<i>No Data</i>	<i>No Data</i>
6	158,365	WAYNE TWP	ALPS RD	<i>No Data</i>	<i>No Data</i>
7	118,912	PREAKNESS SHOPPING CENTER	1210 1240 PATERSON HAMBURG TPKE	<i>No Data</i>	<i>No Data</i>
8	348,410	FRANK J RUSSO DMD	87 BERDAN AVE	STE 1-B	<i>No Data</i>
9	697,082	PATERSON HAMBURG TURNPIKE ROAD INTERSECTION IMP	PATERSON HAMBURG TPKE	& ALPS RD	<i>No Data</i>
10	54,245	DIOCESE OF PATERSON DEPAUL HIGH SCHOOL	1512 ALPS RD	<i>No Data</i>	<i>No Data</i>
11	631,359	1561 ALPS ROAD	1561 ALPS RD	<i>No Data</i>	<i>No Data</i>
12	52,714	CIDER MILL CENTER	37 BERDAN AVE	<i>No Data</i>	<i>No Data</i>
13	16,743	WAYNE CLEANERS	37 BERDAN AVE	<i>No Data</i>	<i>No Data</i>
14	53,852	BERGEN TIRE SERVICE CENTER @ PREAKNESS SHOPPING CENTER	ALPS RD	<i>No Data</i>	<i>No Data</i>
15	215,106	COST CUTTERS STORE #36	1151 PATERSON HAMBURG TPKE	<i>No Data</i>	<i>No Data</i>
16	292,014	HILLS TRUCKING	1151 PATERSON HAMBURG TPKE	<i>No Data</i>	<i>No Data</i>
17	617,695	AGE RESTRICTED ACLF & ASSISTED LIVING FACILITY	1139 HAMBURG TPKE	& RT 504	<i>No Data</i>
18	469,945	WALGREENS PHARMACY #13864	1235 1239 PATERSON HAMBURG TPKE	& ALPS RD	<i>No Data</i>
19	454,065	HOUTEN VAN C & NORMA	ALPS RD	<i>No Data</i>	<i>No Data</i>
20	436,008	FACES PLUS	1255 PATERSON HAMBURG TPKE	<i>No Data</i>	<i>No Data</i>
21	413,258	DJK PROPERTY CORP	1255 HAMBURG TPKE	<i>No Data</i>	<i>No Data</i>
22	2,071	PMG SERVICE STATION #6154	1150 PATERSON HAMBURG TPKE	<i>No Data</i>	<i>No Data</i>
23	2,126	EXXON SERVICE STATION #38853	1592 ALPS RD	& PATERSON HAMBURG TPKE	<i>No Data</i>
24	2,062	GETTY SERVICE STATION #56898	1118 PATERSON HAMBURG TPKE	<i>No Data</i>	<i>No Data</i>
25	349,237	WAYNE HILLS ANIMAL HOSPITAL	296 CHURCH LN	<i>No Data</i>	<i>No Data</i>
26	35,726	WAYNE SURGICAL CENTER	1176 PATERSON HAMBURG TPKE	<i>No Data</i>	<i>No Data</i>
27	363,759	BLACKSTONE MEDICAL INC	1211 PATERSON HAMBURG TPKE	STE 300	<i>No Data</i>

28	345,370	LAURENCE BREITERMAN DMD	1211 PATERSON HAMBURG TPKE	STE 305	<i>No Data</i>
29	453,636	ENT & ALLERGY ASSOC	1211 HAMBURG TPKE	STE 209	<i>No Data</i>
30	496,381	REDS ANKLE & FOOT ASSOC	1211 PATERSON HAMBURG TPKE	STE 100	<i>No Data</i>
31	27,390	AT&T COMMUNICATIONS INC	PATERSON HAMBURG TPKE	<i>No Data</i>	<i>No Data</i>
32	44,170	T&S TIRE SERVICE INC	PATERSON HAMBURG TPKE	<i>No Data</i>	<i>No Data</i>
33	327,472	STERNS DEPT STORE	PATERSON HAMBURG TPKE	<i>No Data</i>	<i>No Data</i>
34	282,414	EDART TRUCK RENTAL CORP	PATERSON HAMBURG TPKE	<i>No Data</i>	<i>No Data</i>
35	521,605	OAKLAND SPINE & REHABILITATION	1255 HAMBURG TPKE	<i>No Data</i>	<i>No Data</i>

#	CITY	STATE_OR_COUNTRY_CODE	ZIP_CODE	COUNTY	MUNICIPALITY
1	WAYNE	NJ	07470	PASSAIC	WAYNE TWP
2	WAYNE	NJ	07470	PASSAIC	WAYNE TWP
3	WAYNE	NJ	07470	PASSAIC	WAYNE TWP
4	WAYNE TWP	NJ	07470	PASSAIC	WAYNE TWP
5	WAYNE	NJ	07470	PASSAIC	WAYNE TWP
6	WAYNE TWP	NJ	07470	PASSAIC	WAYNE TWP
7	WAYNE	NJ	07470	PASSAIC	WAYNE TWP
8	WAYNE	NJ	07470	PASSAIC	WAYNE TWP
9	WAYNE TWP	NJ	07470	PASSAIC	WAYNE TWP
10	WAYNE TWP	NJ	07477	PASSAIC	WAYNE TWP
11	WAYNE	NJ	07470	PASSAIC	WAYNE TWP
12	WAYNE	NJ	07470	PASSAIC	WAYNE TWP
13	WAYNE	NJ	07470	PASSAIC	WAYNE TWP
14	WAYNE	NJ	07470	PASSAIC	WAYNE TWP
15	WAYNE	NJ	07470	PASSAIC	WAYNE TWP
16	WAYNE	NJ	07470	PASSAIC	WAYNE TWP
17	WAYNE TWP	NJ	07470	PASSAIC	WAYNE TWP
18	WAYNE TWP	NJ	07470	PASSAIC	WAYNE TWP
19	WAYNE TWP	NJ	07470	PASSAIC	WAYNE TWP
20	WAYNE	NJ	07470	PASSAIC	WAYNE TWP
21	WAYNE	NJ	07470	PASSAIC	WAYNE TWP
22	WAYNE	NJ	07470	PASSAIC	WAYNE TWP
23	WAYNE	NJ	07470	PASSAIC	WAYNE TWP
24	WAYNE	NJ	07470	PASSAIC	WAYNE TWP
25	WAYNE	NJ	07470	PASSAIC	WAYNE TWP
26	WAYNE	NJ	07470	PASSAIC	WAYNE TWP
27	WAYNE TWP	NJ	07470	PASSAIC	WAYNE TWP
28	WAYNE	NJ	07470	PASSAIC	WAYNE TWP
29	WAYNE	NJ	07470	PASSAIC	WAYNE TWP
30	WAYNE	NJ	07470	PASSAIC	WAYNE TWP
31	WAYNE	NJ	07407	PASSAIC	WAYNE TWP
32	WAYNE	NJ	07470	PASSAIC	WAYNE TWP
33	WAYNE	NJ	07470	PASSAIC	WAYNE TWP
34	WAYNE	NJ	07470	PASSAIC	WAYNE TWP
35	WAYNE	NJ	07470	PASSAIC	WAYNE TWP

#	X_COORD_NUM	Y_COORD_NUM	COORD_SYS	COORD_TYPE	COORD_ORIGIN
1	562,511.00	774,423.00	NJ STATE PLANE (NAD83) - USFEET	Other/Unknown	Submittal Document
2	562,180.00	774,456.00	NJ STATE PLANE (NAD83) - USFEET	GIS Parcel Centroid	DEP-GIS
3	562,811.00	775,074.00	NJ STATE PLANE (NAD83) - USFEET	Approx. Addr. Match	DEP-GIS
4	562,081.00	775,090.00	NJ STATE PLANE (NAD83) - USFEET	Other/Unknown	Submittal Document
5	563,125.00	775,709.00	NJ STATE PLANE (NAD83) - USFEET	GPS	DEP-GIS
6	562,614.00	774,494.00	NJ STATE PLANE (NAD83) - USFEET	Approx. Addr. Match	DEP-GIS
7	562,650.00	775,117.00	NJ STATE PLANE (NAD83) - USFEET	Approx. Addr. Match	DEP-Program
8	563,147.00	775,741.00	NJ STATE PLANE (NAD83) - USFEET	GIS Parcel Centroid	DEP-GIS
9	562,003.00	775,198.21	NJ STATE PLANE (NAD83) - USFEET	Other/Unknown	Submittal Document
10	562,534.00	773,904.00	NJ STATE PLANE (NAD83) - USFEET	GPS	DEP-GIS
11	562,036.37	774,602.31	NJ STATE PLANE (NAD83) - USFEET	Exact Address Match	DEP-SRP-GIS
12	563,523.00	775,353.00	NJ STATE PLANE (NAD83) - USFEET	GPS	DEP-GIS
13	563,470.00	775,365.00	NJ STATE PLANE (NAD83) - USFEET	GIS Parcel Centroid	DEP-GIS
14	562,156.00	775,373.00	NJ STATE PLANE (NAD83) - USFEET	GPS	DEP-GIS
15	563,293.00	774,901.00	NJ STATE PLANE (NAD83) - USFEET	Exact Address Match	DEP-GIS
16	563,293.00	774,901.00	NJ STATE PLANE (NAD83) - USFEET	Exact Address Match	DEP-GIS
17	563,296.61	774,902.50	NJ STATE PLANE (NAD83) - USFEET	Other/Unknown	Submittal Document
18	562,397.00	774,926.00	NJ STATE PLANE (NAD83) - USFEET	Other/Unknown	Submittal Document
19	562,397.00	774,949.00	NJ STATE PLANE (NAD83) - USFEET	Other/Unknown	Submittal Document
20	562,229.00	774,954.00	NJ STATE PLANE (NAD83) - USFEET	Other/Unknown	Submittal Document
21	562,188.00	774,955.00	NJ STATE PLANE (NAD83) - USFEET	Other/Unknown	Submittal Document
22	563,598.00	774,966.00	NJ STATE PLANE (NAD83) - USFEET	GPS	DEP-GIS
23	562,076.00	774,991.00	NJ STATE PLANE (NAD83) - USFEET	GPS	DEP-GIS
24	563,855.95	775,000.41	NJ STATE PLANE (NAD83) - USFEET	Digital Image	DEP-Program
25	563,366.00	775,566.00	NJ STATE PLANE (NAD83) - USFEET	GIS Parcel Centroid	DEP-GIS
26	563,139.00	775,047.00	NJ STATE PLANE (NAD83) - USFEET	Exact Address Match	DEP-GIS

27	562,615.00	775,049.00	NJ STATE PLANE (NAD83) - USFEET	Exact Address Match	DEP-GIS
28	562,615.00	775,049.00	NJ STATE PLANE (NAD83) - USFEET	Exact Address Match	DEP-GIS
29	562,615.00	775,049.00	NJ STATE PLANE (NAD83) - USFEET	Exact Address Match	DEP-GIS
30	562,615.00	775,049.00	NJ STATE PLANE (NAD83) - USFEET	Exact Address Match	DEP-GIS
31	562,748.00	775,053.00	NJ STATE PLANE (NAD83) - USFEET	Approx. Addr. Match	DEP-GIS
32	562,748.00	775,053.00	NJ STATE PLANE (NAD83) - USFEET	Approx. Addr. Match	DEP-GIS
33	562,748.00	775,053.00	NJ STATE PLANE (NAD83) - USFEET	Approx. Addr. Match	DEP-GIS
34	562,748.00	775,053.00	NJ STATE PLANE (NAD83) - USFEET	Approx. Addr. Match	DEP-GIS
35	562,648.00	775,062.00	NJ STATE PLANE (NAD83) - USFEET	Approx. Addr. Match	DEP-GIS

#	MUN	GNIS	SSN	MUN_CODE	KEY
1	WAYNE TWP	882314	1614	1614	3403177840
2	WAYNE TWP	882314	1614	1614	3403177840
3	WAYNE TWP	882314	1614	1614	3403177840
4	WAYNE TWP	882314	1614	1614	3403177840
5	WAYNE TWP	882314	1614	1614	3403177840
6	WAYNE TWP	882314	1614	1614	3403177840
7	WAYNE TWP	882314	1614	1614	3403177840
8	WAYNE TWP	882314	1614	1614	3403177840
9	WAYNE TWP	882314	1614	1614	3403177840
10	WAYNE TWP	882314	1614	1614	3403177840
11	WAYNE TWP	882314	1614	1614	3403177840
12	WAYNE TWP	882314	1614	1614	3403177840
13	WAYNE TWP	882314	1614	1614	3403177840
14	WAYNE TWP	882314	1614	1614	3403177840
15	WAYNE TWP	882314	1614	1614	3403177840
16	WAYNE TWP	882314	1614	1614	3403177840
17	WAYNE TWP	882314	1614	1614	3403177840
18	WAYNE TWP	882314	1614	1614	3403177840
19	WAYNE TWP	882314	1614	1614	3403177840
20	WAYNE TWP	882314	1614	1614	3403177840
21	WAYNE TWP	882314	1614	1614	3403177840
22	WAYNE TWP	882314	1614	1614	3403177840
23	WAYNE TWP	882314	1614	1614	3403177840
24	WAYNE TWP	882314	1614	1614	3403177840
25	WAYNE TWP	882314	1614	1614	3403177840
26	WAYNE TWP	882314	1614	1614	3403177840
27	WAYNE TWP	882314	1614	1614	3403177840
28	WAYNE TWP	882314	1614	1614	3403177840
29	WAYNE TWP	882314	1614	1614	3403177840
30	WAYNE TWP	882314	1614	1614	3403177840
31	WAYNE TWP	882314	1614	1614	3403177840
32	WAYNE TWP	882314	1614	1614	3403177840
33	WAYNE TWP	882314	1614	1614	3403177840
34	WAYNE TWP	882314	1614	1614	3403177840
35	WAYNE TWP	882314	1614	1614	3403177840

#	HUC11	HUC14	WMA	WMA_NAME	WREGION
1	02030103120	02030103120030	04	Lower Passaic and Saddle	1
2	02030103120	02030103120030	04	Lower Passaic and Saddle	1
3	02030103120	02030103120030	04	Lower Passaic and Saddle	1
4	02030103120	02030103120030	04	Lower Passaic and Saddle	1
5	02030103120	02030103120030	04	Lower Passaic and Saddle	1
6	02030103120	02030103120030	04	Lower Passaic and Saddle	1
7	02030103120	02030103120030	04	Lower Passaic and Saddle	1
8	02030103120	02030103120030	04	Lower Passaic and Saddle	1
9	02030103120	02030103120030	04	Lower Passaic and Saddle	1
10	02030103120	02030103120030	04	Lower Passaic and Saddle	1
11	02030103120	02030103120030	04	Lower Passaic and Saddle	1
12	02030103120	02030103120030	04	Lower Passaic and Saddle	1
13	02030103120	02030103120030	04	Lower Passaic and Saddle	1
14	02030103120	02030103120030	04	Lower Passaic and Saddle	1
15	02030103120	02030103120030	04	Lower Passaic and Saddle	1
16	02030103120	02030103120030	04	Lower Passaic and Saddle	1
17	02030103120	02030103120030	04	Lower Passaic and Saddle	1
18	02030103120	02030103120030	04	Lower Passaic and Saddle	1
19	02030103120	02030103120030	04	Lower Passaic and Saddle	1
20	02030103120	02030103120030	04	Lower Passaic and Saddle	1
21	02030103120	02030103120030	04	Lower Passaic and Saddle	1
22	02030103120	02030103120030	04	Lower Passaic and Saddle	1
23	02030103120	02030103120030	04	Lower Passaic and Saddle	1
24	02030103120	02030103120030	04	Lower Passaic and Saddle	1
25	02030103120	02030103120030	04	Lower Passaic and Saddle	1
26	02030103120	02030103120030	04	Lower Passaic and Saddle	1

27	02030103120	02030103120030	04	Lower Passaic and Saddle	1
28	02030103120	02030103120030	04	Lower Passaic and Saddle	1
29	02030103120	02030103120030	04	Lower Passaic and Saddle	1
30	02030103120	02030103120030	04	Lower Passaic and Saddle	1
31	02030103120	02030103120030	04	Lower Passaic and Saddle	1
32	02030103120	02030103120030	04	Lower Passaic and Saddle	1
33	02030103120	02030103120030	04	Lower Passaic and Saddle	1
34	02030103120	02030103120030	04	Lower Passaic and Saddle	1
35	02030103120	02030103120030	04	Lower Passaic and Saddle	1

#	WR_NAME	SW_NAME	W_NAME	Link to Data Miner: {expression/expr0}	Report: NJEMS Sites and Program Interests {expression/expr1}
1	Northeast	Preakness Brook / Naachtpunkt Brook	Passaic River Lower (Saddle to Pompton)	https://njems.nj.gov/DataMiner/SearchSite.aspx?PV=501075	http://dep-v-bo.dep.state.nj.us/IRM/B04X.aspx?iDocID=886022&Format=H&MultiPrompt=S&PT1=Enter+Site+ID:=501075
2	Northeast	Preakness Brook / Naachtpunkt Brook	Passaic River Lower (Saddle to Pompton)	https://njems.nj.gov/DataMiner/SearchSite.aspx?PV=180074	http://dep-v-bo.dep.state.nj.us/IRM/B04X.aspx?iDocID=886022&Format=H&MultiPrompt=S&PT1=Enter+Site+ID:=180074
3	Northeast	Preakness Brook / Naachtpunkt Brook	Passaic River Lower (Saddle to Pompton)	https://njems.nj.gov/DataMiner/SearchSite.aspx?PV=336910	http://dep-v-bo.dep.state.nj.us/IRM/B04X.aspx?iDocID=886022&Format=H&MultiPrompt=S&PT1=Enter+Site+ID:=336910
4	Northeast	Preakness Brook / Naachtpunkt Brook	Passaic River Lower (Saddle to Pompton)	https://njems.nj.gov/DataMiner/SearchSite.aspx?PV=592637	http://dep-v-bo.dep.state.nj.us/IRM/B04X.aspx?iDocID=886022&Format=H&MultiPrompt=S&PT1=Enter+Site+ID:=592637
5	Northeast	Preakness Brook / Naachtpunkt Brook	Passaic River Lower (Saddle to Pompton)	https://njems.nj.gov/DataMiner/SearchSite.aspx?PV=2129	http://dep-v-bo.dep.state.nj.us/IRM/B04X.aspx?iDocID=886022&Format=H&MultiPrompt=S&PT1=Enter+Site+ID:=2129
6	Northeast	Preakness Brook / Naachtpunkt Brook	Passaic River Lower (Saddle to Pompton)	https://njems.nj.gov/DataMiner/SearchSite.aspx?PV=158365	http://dep-v-bo.dep.state.nj.us/IRM/B04X.aspx?iDocID=886022&Format=H&MultiPrompt=S&PT1=Enter+Site+ID:=158365
7	Northeast	Preakness Brook / Naachtpunkt Brook	Passaic River Lower (Saddle to Pompton)	https://njems.nj.gov/DataMiner/SearchSite.aspx?PV=118912	http://dep-v-bo.dep.state.nj.us/IRM/B04X.aspx?iDocID=886022&Format=H&MultiPrompt=S&PT1=Enter+Site+ID:=118912
8	Northeast	Preakness Brook / Naachtpunkt Brook	Passaic River Lower (Saddle to Pompton)	https://njems.nj.gov/DataMiner/SearchSite.aspx?PV=348410	http://dep-v-bo.dep.state.nj.us/IRM/B04X.aspx?iDocID=886022&Format=H&MultiPrompt=S&PT1=Enter+Site+ID:=348410
9	Northeast	Preakness Brook / Naachtpunkt Brook	Passaic River Lower (Saddle to Pompton)	https://njems.nj.gov/DataMiner/SearchSite.aspx?PV=697082	http://dep-v-bo.dep.state.nj.us/IRM/B04X.aspx?iDocID=886022&Format=H&MultiPrompt=S&PT1=Enter+Site+ID:=697082
10	Northeast	Preakness Brook / Naachtpunkt Brook	Passaic River Lower (Saddle to Pompton)	https://njems.nj.gov/DataMiner/SearchSite.aspx?PV=54245	http://dep-v-bo.dep.state.nj.us/IRM/B04X.aspx?iDocID=886022&Format=H&MultiPrompt=S&PT1=Enter+Site+ID:=54245

11	Northeast	Preakness Brook / Naachtpunkt Brook	Passaic River Lower (Saddle to Pompton)	https://njems.nj.gov/DataMiner/SearchSite.aspx?PV=631359	http://dep-v-bo.dep.state.nj.us/IRM/B04X.aspx?iDocID=886022&Format=H&MultiPrompt=S&PT1=Enter+Site+ID:=631359
12	Northeast	Preakness Brook / Naachtpunkt Brook	Passaic River Lower (Saddle to Pompton)	https://njems.nj.gov/DataMiner/SearchSite.aspx?PV=52714	http://dep-v-bo.dep.state.nj.us/IRM/B04X.aspx?iDocID=886022&Format=H&MultiPrompt=S&PT1=Enter+Site+ID:=52714
13	Northeast	Preakness Brook / Naachtpunkt Brook	Passaic River Lower (Saddle to Pompton)	https://njems.nj.gov/DataMiner/SearchSite.aspx?PV=16743	http://dep-v-bo.dep.state.nj.us/IRM/B04X.aspx?iDocID=886022&Format=H&MultiPrompt=S&PT1=Enter+Site+ID:=16743
14	Northeast	Preakness Brook / Naachtpunkt Brook	Passaic River Lower (Saddle to Pompton)	https://njems.nj.gov/DataMiner/SearchSite.aspx?PV=53852	http://dep-v-bo.dep.state.nj.us/IRM/B04X.aspx?iDocID=886022&Format=H&MultiPrompt=S&PT1=Enter+Site+ID:=53852
15	Northeast	Preakness Brook / Naachtpunkt Brook	Passaic River Lower (Saddle to Pompton)	https://njems.nj.gov/DataMiner/SearchSite.aspx?PV=215106	http://dep-v-bo.dep.state.nj.us/IRM/B04X.aspx?iDocID=886022&Format=H&MultiPrompt=S&PT1=Enter+Site+ID:=215106
16	Northeast	Preakness Brook / Naachtpunkt Brook	Passaic River Lower (Saddle to Pompton)	https://njems.nj.gov/DataMiner/SearchSite.aspx?PV=292014	http://dep-v-bo.dep.state.nj.us/IRM/B04X.aspx?iDocID=886022&Format=H&MultiPrompt=S&PT1=Enter+Site+ID:=292014
17	Northeast	Preakness Brook / Naachtpunkt Brook	Passaic River Lower (Saddle to Pompton)	https://njems.nj.gov/DataMiner/SearchSite.aspx?PV=617695	http://dep-v-bo.dep.state.nj.us/IRM/B04X.aspx?iDocID=886022&Format=H&MultiPrompt=S&PT1=Enter+Site+ID:=617695
18	Northeast	Preakness Brook / Naachtpunkt Brook	Passaic River Lower (Saddle to Pompton)	https://njems.nj.gov/DataMiner/SearchSite.aspx?PV=469945	http://dep-v-bo.dep.state.nj.us/IRM/B04X.aspx?iDocID=886022&Format=H&MultiPrompt=S&PT1=Enter+Site+ID:=469945
19	Northeast	Preakness Brook / Naachtpunkt Brook	Passaic River Lower (Saddle to Pompton)	https://njems.nj.gov/DataMiner/SearchSite.aspx?PV=454065	http://dep-v-bo.dep.state.nj.us/IRM/B04X.aspx?iDocID=886022&Format=H&MultiPrompt=S&PT1=Enter+Site+ID:=454065
20	Northeast	Preakness Brook / Naachtpunkt Brook	Passaic River Lower (Saddle to Pompton)	https://njems.nj.gov/DataMiner/SearchSite.aspx?PV=436008	http://dep-v-bo.dep.state.nj.us/IRM/B04X.aspx?iDocID=886022&Format=H&MultiPrompt=S&PT1=Enter+Site+ID:=436008

21	Northeast	Preakness Brook / Naachtpunkt Brook	Passaic River Lower (Saddle to Pompton)	https://njems.nj.gov/DataMiner/SearchSite.aspx?PV=413258	http://dep-v-bo.dep.state.nj.us/IRM/B04X.aspx?iDocID=886022&Format=H&MultiPrompt=S&PT1=Enter+Site+ID:=413258
22	Northeast	Preakness Brook / Naachtpunkt Brook	Passaic River Lower (Saddle to Pompton)	https://njems.nj.gov/DataMiner/SearchSite.aspx?PV=2071	http://dep-v-bo.dep.state.nj.us/IRM/B04X.aspx?iDocID=886022&Format=H&MultiPrompt=S&PT1=Enter+Site+ID:=2071
23	Northeast	Preakness Brook / Naachtpunkt Brook	Passaic River Lower (Saddle to Pompton)	https://njems.nj.gov/DataMiner/SearchSite.aspx?PV=2126	http://dep-v-bo.dep.state.nj.us/IRM/B04X.aspx?iDocID=886022&Format=H&MultiPrompt=S&PT1=Enter+Site+ID:=2126
24	Northeast	Preakness Brook / Naachtpunkt Brook	Passaic River Lower (Saddle to Pompton)	https://njems.nj.gov/DataMiner/SearchSite.aspx?PV=2062	http://dep-v-bo.dep.state.nj.us/IRM/B04X.aspx?iDocID=886022&Format=H&MultiPrompt=S&PT1=Enter+Site+ID:=2062
25	Northeast	Preakness Brook / Naachtpunkt Brook	Passaic River Lower (Saddle to Pompton)	https://njems.nj.gov/DataMiner/SearchSite.aspx?PV=349237	http://dep-v-bo.dep.state.nj.us/IRM/B04X.aspx?iDocID=886022&Format=H&MultiPrompt=S&PT1=Enter+Site+ID:=349237
26	Northeast	Preakness Brook / Naachtpunkt Brook	Passaic River Lower (Saddle to Pompton)	https://njems.nj.gov/DataMiner/SearchSite.aspx?PV=35726	http://dep-v-bo.dep.state.nj.us/IRM/B04X.aspx?iDocID=886022&Format=H&MultiPrompt=S&PT1=Enter+Site+ID:=35726
27	Northeast	Preakness Brook / Naachtpunkt Brook	Passaic River Lower (Saddle to Pompton)	https://njems.nj.gov/DataMiner/SearchSite.aspx?PV=363759	http://dep-v-bo.dep.state.nj.us/IRM/B04X.aspx?iDocID=886022&Format=H&MultiPrompt=S&PT1=Enter+Site+ID:=363759
28	Northeast	Preakness Brook / Naachtpunkt Brook	Passaic River Lower (Saddle to Pompton)	https://njems.nj.gov/DataMiner/SearchSite.aspx?PV=345370	http://dep-v-bo.dep.state.nj.us/IRM/B04X.aspx?iDocID=886022&Format=H&MultiPrompt=S&PT1=Enter+Site+ID:=345370
29	Northeast	Preakness Brook / Naachtpunkt Brook	Passaic River Lower (Saddle to Pompton)	https://njems.nj.gov/DataMiner/SearchSite.aspx?PV=453636	http://dep-v-bo.dep.state.nj.us/IRM/B04X.aspx?iDocID=886022&Format=H&MultiPrompt=S&PT1=Enter+Site+ID:=453636
30	Northeast	Preakness Brook / Naachtpunkt Brook	Passaic River Lower (Saddle to Pompton)	https://njems.nj.gov/DataMiner/SearchSite.aspx?PV=496381	http://dep-v-bo.dep.state.nj.us/IRM/B04X.aspx?iDocID=886022&Format=H&MultiPrompt=S&PT1=Enter+Site+ID:=496381

31	Northeast	Preakness Brook / Naachtpunkt Brook	Passaic River Lower (Saddle to Pompton)	https://njems.nj.gov/DataMiner/SearchSite.aspx?PV=27390	http://dep-v-bo.dep.state.nj.us/IRM/B04X.aspx?iDocID=886022&Format=H&MultiPrompt=S&PT1=Enter+Site+ID:=27390
32	Northeast	Preakness Brook / Naachtpunkt Brook	Passaic River Lower (Saddle to Pompton)	https://njems.nj.gov/DataMiner/SearchSite.aspx?PV=44170	http://dep-v-bo.dep.state.nj.us/IRM/B04X.aspx?iDocID=886022&Format=H&MultiPrompt=S&PT1=Enter+Site+ID:=44170
33	Northeast	Preakness Brook / Naachtpunkt Brook	Passaic River Lower (Saddle to Pompton)	https://njems.nj.gov/DataMiner/SearchSite.aspx?PV=327472	http://dep-v-bo.dep.state.nj.us/IRM/B04X.aspx?iDocID=886022&Format=H&MultiPrompt=S&PT1=Enter+Site+ID:=327472
34	Northeast	Preakness Brook / Naachtpunkt Brook	Passaic River Lower (Saddle to Pompton)	https://njems.nj.gov/DataMiner/SearchSite.aspx?PV=282414	http://dep-v-bo.dep.state.nj.us/IRM/B04X.aspx?iDocID=886022&Format=H&MultiPrompt=S&PT1=Enter+Site+ID:=282414
35	Northeast	Preakness Brook / Naachtpunkt Brook	Passaic River Lower (Saddle to Pompton)	https://njems.nj.gov/DataMiner/SearchSite.aspx?PV=521605	http://dep-v-bo.dep.state.nj.us/IRM/B04X.aspx?iDocID=886022&Format=H&MultiPrompt=S&PT1=Enter+Site+ID:=521605

#	Remove Blank Fields in Address {expression/expr2}	Address Line 2 Remove Null {expression/expr3}	Remove Null Address Line 3 {expression/expr4}	Count
1	ALPS RD			1
2	1550 ALPS RD			1
3	1210 1220 HAMBURG TPKE			1
4	1267 PATERSON HAMBURG TPKE			1
5	87 BERDAN AVE			1
6	ALPS RD			1
7	1210 1240 PATERSON HAMBURG TPKE			1
8	87 BERDAN AVE STE 1-B	Address Line 2:		1
9	PATERSON HAMBURG TPKE & ALPS RD	Address Line 2:		1
10	1512 ALPS RD			1
11	1561 ALPS RD			1
12	37 BERDAN AVE			1
13	37 BERDAN AVE			1
14	ALPS RD			1
15	1151 PATERSON HAMBURG TPKE			1
16	1151 PATERSON HAMBURG TPKE			1
17	1139 HAMBURG TPKE & RT 504	Address Line 2:		1
18	1235 1239 PATERSON HAMBURG TPKE & ALPS RD	Address Line 2:		1
19	ALPS RD			1
20	1255 PATERSON HAMBURG TPKE			1
21	1255 HAMBURG TPKE			1
22	1150 PATERSON HAMBURG TPKE			1
23	1592 ALPS RD & PATERSON HAMBURG TPKE	Address Line 2:		1
24	1118 PATERSON HAMBURG TPKE			1
25	296 CHURCH LN			1
26	1176 PATERSON HAMBURG TPKE			1
27	1211 PATERSON HAMBURG TPKE STE 300	Address Line 2:		1
28	1211 PATERSON HAMBURG TPKE STE 305	Address Line 2:		1
29	1211 HAMBURG TPKE STE 209	Address Line 2:		1
30	1211 PATERSON HAMBURG TPKE STE 100	Address Line 2:		1
31	PATERSON HAMBURG TPKE			1

32	PATERSON HAMBURG TPKE			1
33	PATERSON HAMBURG TPKE			1
34	PATERSON HAMBURG TPKE			1
35	1255 HAMBURG TPKE			1

Open Space

#	COUNTY	MUNICIPALITY	PAMS_PIN	PCL_MUN	PCLBLOCK
1	Passaic	Wayne Township	1614_2711_104.01	1614	2711
2	Passaic	Wayne Township	1614_2711_85	1614	2711

#	PCLLOT	PCLQCODE	GISACRES	STATCODE	MANAGETYPE
1	104.01	<i>No Data</i>	3.53	50.0	Municipal
2	85	<i>No Data</i>	6.14	51.0	Municipal

#	MANAGED_BY	OWNERTYPE	OWNER	ACCESS_TYPE	SHAPE
1	Wayne Township	Municipal	Wayne Township	Public Access	<i>No Data</i>
2	Wayne Township	Municipal	Wayne Township	Public Access	<i>No Data</i>

#	PAMS_PIN_OLD	NAME_LABEL	USE_LABEL	PRIMARY_USE	PRESERVATION_DATE
1	<i>No Data</i>	<i>No Data</i>	<i>No Data</i>	Unknown	<i>No Data</i>
2	<i>No Data</i>	<i>No Data</i>	<i>No Data</i>	Unknown	<i>No Data</i>

#	FEATURE_SOURCE	FUNDING_TYPE	ENCUMBRANCE_STATUS	FEE_SIMPLE_NAME	FEE_SIMPLE_ALT_RNT_NAME	Area(ft ²)
1	Digital Parcel	None	Encumbered	<i>No Data</i>	<i>No Data</i>	153,635.50
2	Digital Parcel	Green Acres Program	Encumbered	<i>No Data</i>	<i>No Data</i>	262,539.95

Parcels Data (Block and Lot)

#	PAMS_PIN	PCL_MUN	PCLBLOCK	PCLLOT	PCLQCODE
1	1614_2711_41	1614	2711	41	No Data
2	1614_2711_83	1614	2711	83	No Data
3	1614_2601_12	1614	2601	12	No Data
4	1614_2601_11	1614	2601	11	No Data
5	1614_2601_10	1614	2601	10	No Data
6	1614_2601_7	1614	2601	7	No Data
7	1614_2601_9	1614	2601	9	No Data
8	1614_2711_42	1614	2711	42	No Data
9	1614_2601_8	1614	2601	8	No Data
10	1614_3200_6	1614	3200	6	No Data
11	1614_2711_43	1614	2711	43	No Data
12	1614_2711_99	1614	2711	99	No Data
13	1614_2711_98	1614	2711	98	No Data
14	1614_2604_1	1614	2604	1	No Data
15	1614_2711_44	1614	2711	44	No Data
16	1614_2711_46	1614	2711	46	No Data
17	1614_2711_97	1614	2711	97	No Data
18	1614_3205_4	1614	3205	4	No Data
19	1614_2711_101	1614	2711	101	No Data
20	1614_2711_45	1614	2711	45	No Data
21	1614_3205_2	1614	3205	2	No Data
22	1614_3200_7	1614	3200	7	No Data
23	1614_3205_3	1614	3205	3	No Data
24	1614_2711_103	1614	2711	103	No Data
25	1614_2711_106	1614	2711	106	No Data
26	1614_2711_105	1614	2711	105	No Data
27	1614_2711_102	1614	2711	102	No Data
28	1614_3205_1	1614	3205	1	No Data
29	1614_3205_5	1614	3205	5	No Data
30	1614_2711_108	1614	2711	108	No Data
31	1614_2711_104	1614	2711	104	No Data
32	1614_3205_6	1614	3205	6	No Data
33	1614_2711_104.01	1614	2711	104.01	No Data
34	1614_2711_85	1614	2711	85	No Data
35	1614_2711_84	1614	2711	84	No Data
36	1614_2711_107	1614	2711	107	No Data
37	1614_3205_7	1614	3205	7	No Data

#	PCLLASTUPD	PIN_NODUP	GIS_PIN	CD_CODE	PROP_CLASS
1	No Data	1614_2711_41	1614_2711_41	1614	2
2	No Data	1614_2711_83	1614_2711_83	1614	4A
3	No Data	1614_2601_12	1614_2601_12	1614	2
4	No Data	1614_2601_11	1614_2601_11	1614	2
5	No Data	1614_2601_10	1614_2601_10	1614	2
6	No Data	1614_2601_7	1614_2601_7	1614	2
7	No Data	1614_2601_9	1614_2601_9	1614	2
8	No Data	1614_2711_42	1614_2711_42	1614	2
9	No Data	1614_2601_8	1614_2601_8	1614	2
10	No Data	1614_3200_6	1614_3200_6	1614	4A
11	No Data	1614_2711_43	1614_2711_43	1614	2
12	No Data	1614_2711_99	1614_2711_99	1614	2
13	No Data	1614_2711_98	1614_2711_98	1614	2
14	No Data	1614_2604_1	1614_2604_1	1614	4A
15	No Data	1614_2711_44	1614_2711_44	1614	2
16	No Data	1614_2711_46	1614_2711_46	1614	2
17	No Data	1614_2711_97	1614_2711_97	1614	2
18	No Data	1614_3205_4	1614_3205_4	1614	4A
19	No Data	1614_2711_101	1614_2711_101	1614	4A
20	No Data	1614_2711_45	1614_2711_45	1614	2
21	No Data	1614_3205_2	1614_3205_2	1614	4A
22	No Data	1614_3200_7	1614_3200_7	1614	4A
23	No Data	1614_3205_3	1614_3205_3	1614	4A
24	No Data	1614_2711_103	1614_2711_103	1614	4A
25	No Data	1614_2711_106	1614_2711_106	1614	4A
26	No Data	1614_2711_105	1614_2711_105	1614	4A
27	No Data	1614_2711_102	No Data	No Data	No Data
28	No Data	1614_3205_1	1614_3205_1	1614	4A
29	No Data	1614_3205_5	1614_3205_5	1614	4A
30	No Data	1614_2711_108	1614_2711_108	1614	4C
31	No Data	1614_2711_104	1614_2711_104	1614	4A
32	No Data	1614_3205_6	1614_3205_6	1614	4A
33	No Data	1614_2711_104.01	1614_2711_104.01	1614	15C
34	No Data	1614_2711_85	1614_2711_85	1614	15C
35	No Data	1614_2711_84	1614_2711_84	1614	15B
36	No Data	1614_2711_107	1614_2711_107	1614	4A
37	No Data	1614_3205_7	1614_3205_7	1614	4A

#	COUNTY	MUN_NAME	PROP_LOC	OWNER_NAME	ST_ADDRESS
1	PASSAIC	WAYNE TWP	63 EMERSON PLACE	<i>No Data</i>	63 EMERSON PLACE
2	PASSAIC	WAYNE TWP	1502 ALPS RD	<i>No Data</i>	2 CHANGEBRIDGE RD
3	PASSAIC	WAYNE TWP	1535 ALPS RD	<i>No Data</i>	318 LIBERTY ST
4	PASSAIC	WAYNE TWP	1545 ALPS RD	<i>No Data</i>	1545 ALPS RD
5	PASSAIC	WAYNE TWP	1553 ALPS RD	<i>No Data</i>	1553 ALPS RD
6	PASSAIC	WAYNE TWP	1575 ALPS RD	<i>No Data</i>	1575 ALPS RD
7	PASSAIC	WAYNE TWP	1561 ALPS RD	<i>No Data</i>	1561 ALPS RD
8	PASSAIC	WAYNE TWP	59 EMERSON PLACE	<i>No Data</i>	59 EMERSON PLACE
9	PASSAIC	WAYNE TWP	1569 ALPS RD	<i>No Data</i>	1569 ALPS RD
10	PASSAIC	WAYNE TWP	1118 HAMBURG TPKE	<i>No Data</i>	ONE ROSELD AVE-APT 1A
11	PASSAIC	WAYNE TWP	55 EMERSON PLACE	<i>No Data</i>	55 EMERSON PLACE
12	PASSAIC	WAYNE TWP	1566 ALPS RD	<i>No Data</i>	1566 ALPS RD
13	PASSAIC	WAYNE TWP	1558 ALPS RD	<i>No Data</i>	12 PATRICIA COURT
14	PASSAIC	WAYNE TWP	1591-1593 ALPS RD	<i>No Data</i>	1591 ALPS RD
15	PASSAIC	WAYNE TWP	51 EMERSON PLACE	<i>No Data</i>	51 EMERSON PLACE
16	PASSAIC	WAYNE TWP	43 EMERSON PLACE	<i>No Data</i>	43 EMERSON PLACE
17	PASSAIC	WAYNE TWP	1550 ALPS RD	<i>No Data</i>	11 DANIELLE DR
18	PASSAIC	WAYNE TWP	1150 HAMBURG TPKE	<i>No Data</i>	2900 TELESTAR COURT
19	PASSAIC	WAYNE TWP	1267 HAMBURG TPKE	<i>No Data</i>	536 MAIN STREET
20	PASSAIC	WAYNE TWP	47 EMERSON PLACE	<i>No Data</i>	47 EMERSON PLACE
21	PASSAIC	WAYNE TWP	61 BERDAN AVE	<i>No Data</i>	224 JOHNSON AVE
22	PASSAIC	WAYNE TWP	1020 HAMBURG TPKE	<i>No Data</i>	1 WAYNE HILLS MALL
23	PASSAIC	WAYNE TWP	37 BERDAN AVE	<i>No Data</i>	6 WINCHESTER AVE
24	PASSAIC	WAYNE TWP	1235 HAMBURG TPKE	<i>No Data</i>	250 WEST 26TH ST
25	PASSAIC	WAYNE TWP	1195 HAMBURG TPKE	<i>No Data</i>	1720 ROUTE 23 N
26	PASSAIC	WAYNE TWP	1207 HAMBURG TPKE	<i>No Data</i>	1455 VALLEY RD
27	<i>No Data</i>	<i>No Data</i>	<i>No Data</i>	<i>No Data</i>	<i>No Data</i>
28	PASSAIC	WAYNE TWP	87 BERDAN AVE	<i>No Data</i>	CNTRY 21-197 BERDAN AVE
29	PASSAIC	WAYNE TWP	1160 HAMBURG TPKE	<i>No Data</i>	1160 HAMBURG TPKE OFC 1
30	PASSAIC	WAYNE TWP	BYRNE CT	<i>No Data</i>	48A BYRNE CT-PO BOX 2037
31	PASSAIC	WAYNE TWP	1211 HAMBURG TPKE	<i>No Data</i>	601 HAMBURG TURNPIKE
32	PASSAIC	WAYNE TWP	1176 HAMBURG TPKE	<i>No Data</i>	119 TURLINGTON COURT
33	PASSAIC	WAYNE TWP	1530 ALPS ROAD	<i>No Data</i>	475 VALLEY ROAD
34	PASSAIC	WAYNE TWP	1530 ALPS RD	<i>No Data</i>	475 VALLEY RD
35	PASSAIC	WAYNE TWP	1512 ALPS RD	<i>No Data</i>	777 VALLEY ROAD
36	PASSAIC	WAYNE TWP	1139 HAMBURG TPKE	<i>No Data</i>	PO BOX 92129

37	PASSAIC	WAYNE TWP	1210 HAMBURG TPKE	<i>No Data</i>	505 MAIN ST, PO BOX 667
----	---------	-----------	-------------------	----------------	-------------------------

#	CITY_STATE	ZIP_CODE	LAND_VAL	IMPRVT_VAL	NET_VALUE
1	WAYNE NJ	07470	123900	123300	247200
2	MONTVILLE NJ	07045	240000	400000	640000
3	WARREN PA	16365	97000	172200	269200
4	WAYNE, NJ	07470	94200	95100	189300
5	WAYNE, NJ	07470	94200	161900	256100
6	WAYNE, N J	07470	93000	65200	158200
7	WAYNE NJ	07470	93100	63500	156600
8	WAYNE, NJ	07470	119600	126200	245800
9	WAYNE NJ	07470	93500	133700	227200
10	DEAL NJ	07723	258000	588000	846000
11	WAYNE NJ	07470	112000	93300	205300
12	WAYNE, NJ	07470	92600	67600	160200
13	WAYNE, NJ	07470	92400	78000	170400
14	WAYNE NJ	07470	415800	533900	949700
15	WAYNE, NJ	07470	118600	109400	228000
16	WAYNE, NJ	07470	128900	103500	232400
17	WAYNE, NJ	07470	101900	98900	200800
18	FALLS CHURCH ,VA	22042	306600	246000	552600
19	NEW PALTZ, NY	12561	413300	86700	500000
20	WAYNE NJ	07470	123700	107800	231500
21	HACKENSACK NJ	07601	510000	282000	792000
22	WAYNE, NJ	07470	14845200	1154800	16000000
23	BUDD LAKE NJ	07828	530100	187900	718000
24	NY NY	10001	560000	715000	1275000
25	WAYNE, N J	07470	510300	683400	1193700
26	WAYNE NJ	07470	383800	459500	843300
27	<i>No Data</i>	<i>No Data</i>	<i>No Data</i>	<i>No Data</i>	<i>No Data</i>
28	WAYNE, NJ	07470	1660600	639400	2300000
29	WAYNE, NJ	07470	1426200	1444800	2871000
30	WAYNE, N J	07470	1628000	4772000	6400000
31	WAYNE, NJ	07470	569300	1839700	2409000
32	LIVINGSTON, NJ	07039	2422500	1277500	3700000
33	WAYNE, NJ	07470	1278900	0	1278900
34	WAYNE NJ	07470	1479900	0	1479900
35	CLIFTON, NEW JERSEY	07013	1302700	3242600	4545300
36	SOUTHLAKE, TX	76092	2681300	18517600	21198900
37	HACKENSACK, NJ	07601	18500000	7227000	25727000

#	LAST_YR_TX	BLDG_DESC	LAND_DESC	CALC_ACRE	ADD_LOTS1
1	13961.86	COLONIAL	.492 AC	0.492000	No Data
2	36147.20	OFFICES	1.000 AC	1.000000	No Data
3	15204.42	CAPE COD	.323 AC	0.323000	No Data
4	10691.66	COLONIAL	.287 AC	0.287000	No Data
5	14464.53	COLONIAL	.287 AC	0.287000	No Data
6	8935.14	COLONIAL	.271 AC	0.271000	No Data
7	8844.77	RANCH	.273 AC	0.273000	No Data
8	13882.78	COLONIAL	.388 AC	0.388000	No Data
9	12832.26	CAPE COD	.278 AC	0.278000	No Data
10	47782.08	STARBUCKS	.344 AC	0.344000	No Data
11	11595.34	BI-LEVEL	.362 AC	0.362000	No Data
12	9048.10	CAPE COD	.266 AC	0.266000	No Data
13	9624.19	COLONIAL	.264 AC	0.264000	No Data
14	53639.06	FUNERAL HOME	1.188 AC	1.188000	No Data
15	12877.44	COLONIAL	.361 AC	0.361000	No Data
16	13125.95	RANCH	.448 AC	0.448000	No Data
17	11341.18	COLONIAL	.430 AC	0.430000	No Data
18	31210.85	STORE/GAS	.432 AC	0.432000	No Data
19	28240.00	GAS STATION	.550 AC	0.550000	No Data
20	13075.12	CAPE/RANCH	.488 AC	0.488000	No Data
21	44732.16	TACO BELL-2BLDG	1.020 AC	1.020000	No Data
22	1016640.00	WAYNE HILLSMALL	39.47 AC	39.470000	No Data
23	40552.64	REST/STORES	1.315 AC	1.315000	No Data
24	72012.00	WALGREEN'S	1.400 AC	1.400000	No Data
25	67420.18	OFFICES	1.458 AC	1.458000	No Data
26	47629.58	CHARLIE BROWN'S	1.535 AC	1.535000	No Data
27	No Data	No Data	No Data	No Data	No Data
28	129904.00	BERDAN SQUARE	2.160 AC	2.160000	No Data
29	162154.08	SHOPPING CENTER	1.997 AC	1.997000	No Data
30	361472.00	KINGS ARMS APTS	8.40 AC	8.400000	148 APTS
31	136060.32	OFFICE BLDG	2.277 AC	2.277000	No Data
32	208976.00	STORES/MED CTR	3.23 AC	3.230000	No Data
33	No Data	No Data	4.263 AC	4.263000	No Data
34	No Data	No Data	5.481 AC	5.481000	No Data
35	No Data	DEPAUL H.S.	13.060 AC	13.060000	No Data
36	1197313.88	BRIGHTVIEW	9.750 AC	9.750000	No Data
37	1453060.96	PREAKNESS MALL	39.250 AC	39.250000	TD BANK

#	ADD_LOTS2	FAC_NAME	PROP_USE	BLDG_CLASS	DEED_BOOK
1	No Data	No Data	No Data	17	03108
2	No Data	No Data	560	No Data	04073
3	No Data	No Data	No Data	17	02775
4	No Data	No Data	No Data	16	01426
5	No Data	No Data	No Data	17.5	01150
6	No Data	No Data	No Data	17	00387
7	No Data	No Data	No Data	16	03680
8	No Data	No Data	No Data	17	Q 121
9	No Data	No Data	No Data	17	03827
10	No Data	No Data	210	No Data	02739
11	No Data	No Data	No Data	17	S 136
12	No Data	No Data	No Data	16	00463
13	No Data	No Data	No Data	16.5	K 160
14	No Data	No Data	190	17.5	02876
15	No Data	No Data	No Data	17	L 137
16	No Data	No Data	No Data	16.5	01382
17	No Data	No Data	No Data	16.5	00846
18	No Data	No Data	219	No Data	02461
19	No Data	No Data	210	No Data	02167
20	No Data	No Data	No Data	16.5	03837
21	No Data	No Data	737	No Data	02944
22	No Data	No Data	No Data	No Data	M 135
23	No Data	No Data	649	No Data	03561
24	No Data	No Data	649	No Data	02435
25	No Data	No Data	No Data	No Data	V 122
26	No Data	No Data	649	No Data	03993
27	No Data	No Data	No Data	No Data	No Data
28	No Data	No Data	No Data	No Data	00545
29	No Data	No Data	No Data	No Data	No Data
30	No Data	No Data	020	No Data	D2005
31	No Data	No Data	560	No Data	02737
32	No Data	No Data	No Data	No Data	T 166
33	No Data	VACANT LAND	No Data	No Data	01393
34	No Data	VACANT LAND	No Data	No Data	03827
35	No Data	DE PAUL HIGH SCHOOL	No Data	No Data	No Data
36	No Data	No Data	No Data	No Data	00305
37	No Data	No Data	No Data	No Data	00505

#	DEED_PAGE	DEED_DATE	YR_CONSTR	SALES_CODE	SALE_PRICE
1	00108	170713	1968	<i>No Data</i>	472000
2	00136	210630	<i>No Data</i>	<i>No Data</i>	3013836
3	00082	160129	1942	<i>No Data</i>	1
4	00070	070412	1950	<i>No Data</i>	450000
5	00279	051018	1952	<i>No Data</i>	675000
6	00105	020305	1935	<i>No Data</i>	275000
7	00296	190618	1952	<i>No Data</i>	335000
8	00404	880527	1968	<i>No Data</i>	335000
9	00140	200520	1937	<i>No Data</i>	485000
10	00161	151204	<i>No Data</i>	<i>No Data</i>	2750000
11	00115	940531	1968	<i>No Data</i>	267000
12	00071	020712	1940	<i>No Data</i>	325000
13	00269	990326	1940	<i>No Data</i>	171500
14	00037	160705	1993	<i>No Data</i>	207000
15	00005	940715	1968	<i>No Data</i>	275000
16	00287	070116	1968	<i>No Data</i>	565000
17	00207	040831	1951	<i>No Data</i>	340000
18	00098	140414	<i>No Data</i>	<i>No Data</i>	2108400
19	00038	120402	<i>No Data</i>	<i>No Data</i>	1000536
20	00149	200727	1968	<i>No Data</i>	601000
21	00281	161118	<i>No Data</i>	<i>No Data</i>	995000
22	00517	931223	<i>No Data</i>	<i>No Data</i>	1250000
23	00059	190412	<i>No Data</i>	<i>No Data</i>	1
24	00133	140207	<i>No Data</i>	<i>No Data</i>	8666666
25	00588	881018	1971	<i>No Data</i>	1700000
26	00012	210217	<i>No Data</i>	<i>No Data</i>	1375000
27	<i>No Data</i>	<i>No Data</i>	<i>No Data</i>	<i>No Data</i>	<i>No Data</i>
28	00210	030103	1986	<i>No Data</i>	3475000
29	<i>No Data</i>	<i>No Data</i>	<i>No Data</i>	<i>No Data</i>	0
30	00055	101124	<i>No Data</i>	<i>No Data</i>	1
31	00057	151119	<i>No Data</i>	<i>No Data</i>	1
32	00319	000504	<i>No Data</i>	<i>No Data</i>	10
33	00108	060921	<i>No Data</i>	<i>No Data</i>	2412000
34	00218	200618	<i>No Data</i>	<i>No Data</i>	1
35	<i>No Data</i>	<i>No Data</i>	<i>No Data</i>	<i>No Data</i>	0
36	00239	010801	1972	<i>No Data</i>	3900000
37	00065	021031	<i>No Data</i>	<i>No Data</i>	32000000

#	DWELL	COMM_DWELL	OLD_PROPID	ZIP5	ZIP_PLUS4
1	01	No Data	00595 Q00024	07470	No Data
2	No Data	No Data	00595 00006	07045	No Data
3	01	No Data	00594 C00012	16365	No Data
4	01	No Data	00594 C00011	07470	No Data
5	01	01	00594 C00010	07470	No Data
6	01	No Data	00594 C00007	07470	No Data
7	01	No Data	00594 C00009	07470	No Data
8	01	No Data	00595 Q00023	07470	No Data
9	01	01	00594 C00005	07470	No Data
10	No Data	No Data	00606 00009 A	07723	No Data
11	01	No Data	00595 Q00022	07470	No Data
12	01	No Data	00595 00004	07470	No Data
13	01	No Data	00595 00005	07470	No Data
14	No Data	No Data	00594 F00001	07470	No Data
15	01	No Data	00595 Q00021	07470	No Data
16	01	No Data	00595 Q00019	07470	No Data
17	01	No Data	00595 00009 A	07470	No Data
18	No Data	No Data	00607 00023 H	22042	No Data
19	No Data	No Data	00595 00001	12561	No Data
20	01	No Data	00595 Q00020	07470	No Data
21	No Data	No Data	00607 00023 A	07601	No Data
22	No Data	No Data	00606 00012 A	07470	No Data
23	No Data	No Data	00607 00023 J	07828	No Data
24	No Data	No Data	00595 00009 H	10001	No Data
25	No Data	No Data	00595 00011 B	07470	No Data
26	No Data	No Data	00595 00011	07470	No Data
27	No Data	No Data	No Data	No Data	No Data
28	No Data	No Data	00607 00023 C	07470	No Data
29	No Data	No Data	00607 00023 G	07470	No Data
30	No Data	No Data	00595 00012	07470	No Data
31	No Data	No Data	00595 00010	07470	No Data
32	No Data	No Data	00607 00023 E	07039	No Data
33	No Data	No Data	No Data	07470	No Data
34	No Data	No Data	No Data	07470	No Data
35	No Data	No Data	00595 00010 A	07013	No Data
36	No Data	No Data	00595 00012 C	76092	No Data
37	No Data	No Data	00607 00022	07601	No Data

#	PCL_PBDATE	PCL_GUID	Shape__Area	Shape__Length	Area(ft²)
1	11/9/2021, 12:00 AM	6786cffc-69d7-4266-9248-3386246b17f4	3566.300781	249.342486	592.52
2	11/9/2021, 12:00 AM	4cbe1d7b-6d75-436d-87ee-3309c66193d5	7024.941406	343.341562	780.99
3	11/9/2021, 12:00 AM	29133c4f-4880-48e4-b53c-b49202f0d746	2413.203125	193.505870	2,003.16
4	11/9/2021, 12:00 AM	283a13b9-bdc6-49f4-b367-fdf6b7d4b290	2262.640625	190.693432	6,576.16
5	11/9/2021, 12:00 AM	eca5376e-521f-4483-8cbc-6173dcb13487	2042.871094	181.993815	8,705.78
6	11/9/2021, 12:00 AM	df3195fe-a915-4074-b7e1-aa92f9f386ee	1921.531250	178.123428	9,412.18
7	11/9/2021, 12:00 AM	b29f5e76-3cfb-4d5b-a73a-40df16d89b61	1937.066406	177.668802	9,710.33
8	11/9/2021, 12:00 AM	23246caa-9476-4869-ae08-d39d3a7bebb2	3043.156250	227.187927	9,794.63
9	11/9/2021, 12:00 AM	0a33917a-704a-4e84-bdac-77a6b5677c13	2328.566406	205.395713	10,259.06
10	11/9/2021, 12:00 AM	3641e042-a87d-4bf6-a967-ffc8e49cdd33	2969.871094	226.398979	13,620.99
11	11/9/2021, 12:00 AM	88f79a8c-7d1d-4e58-acd6-aa4c27cad5ab	2458.605469	203.271622	13,717.01
12	11/9/2021, 12:00 AM	5ac8c970-5629-4c30-81df-fd9a90087d98	2251.742188	192.073309	13,808.98
13	11/9/2021, 12:00 AM	a586c8be-cc97-401b-978e-4f17869506ec	2276.128906	193.222001	13,958.69
14	11/9/2021, 12:00 AM	3c560acb-266b-4fe9-8876-b9b1b5989b6d	8587.242188	408.861599	14,990.05
15	11/9/2021, 12:00 AM	30ed8d73-8c8a-4739-b834-8e9d7503fc4b	2540.390625	205.360991	15,579.90
16	11/9/2021, 12:00 AM	22e71251-6f38-44fa-aeb1-07c8944a71ab	3285.519531	242.252176	17,579.90
17	11/9/2021, 12:00 AM	959c25b9-2ab6-467b-8843-77f2f5393b89	3358.343750	231.874332	20,595.71
18	11/9/2021, 12:00 AM	2ebf2a47-aa05-402f-b212-c5df6ba5dc8d	3468.488281	238.294923	21,270.10
19	11/9/2021, 12:00 AM	05eef06f-8cde-49f3-a280-e138ccf844b9	4290.621094	287.082111	26,311.79
20	11/9/2021, 12:00 AM	f4aac031-6468-42a4-9c86-6cf376c25eba	4563.941406	275.542769	27,990.39
21	11/9/2021, 12:00 AM	68af812f-69fb-42aa-bab3-1baf18072dbf	7091.425781	344.732013	43,331.05
22	11/9/2021, 12:00 AM	0921230b-5550-4764-859f-f0936b71cce9	273829.011719	2808.745883	50,982.42
23	11/9/2021, 12:00 AM	509d25d6-08bb-4c57-91e3-7651f3e16a0e	9088.734375	397.441810	55,734.27
24	11/9/2021, 12:00 AM	a4418765-08a9-414f-8f41-b6e68d30bab5	9416.597656	404.266251	57,746.80
25	11/9/2021, 12:00 AM	9f5fc36e-3ca4-425a-abc8-6bb879eb6e4a	9477.496094	447.410818	58,121.08
26	11/9/2021, 12:00 AM	49602991-0c3a-4281-91c9-07c753bbae8a	10243.281250	478.088382	62,817.28

27	11/9/2021, 12:00 AM	d5812612-3e13-4a45-a0eb-1a31f98c4b26	10300.617188	562.657903	63,168.18
28	11/9/2021, 12:00 AM	79f5d3f3-5bf8-4a50-856e-075cd51b0438	16908.460938	607.183655	67,790.48
29	11/9/2021, 12:00 AM	3ae18a4f-4d7d-4c79-be89-68f0ef868e97	14105.265625	513.048050	86,498.45
30	11/9/2021, 12:00 AM	5c7990b0-613a-4d53-979d-15a7495b5116	56582.152344	1449.939978	94,212.56
31	11/9/2021, 12:00 AM	4a588198-e5e2-4daf-8f37-ad99c3ac5c9e	17445.515625	551.277929	106,984.44
32	11/9/2021, 12:00 AM	3ce3f706-6ced-41c1-bdae-ea7bc466370d	22998.054688	630.387291	141,030.44
33	11/9/2021, 12:00 AM	4809c1c3-3a3d-497f-b543-87b9d3b7a1ad	25052.214844	750.728511	153,635.50
34	11/9/2021, 12:00 AM	1d1808c7-4483-4aa0-9933-1a6b843824aa	43593.730469	888.483198	262,539.95
35	11/9/2021, 12:00 AM	c12bb327-85ff-4af5-be71-72d686a1cc5a	91694.281250	1645.043389	311,800.06
36	11/9/2021, 12:00 AM	794b4beb-f8f1-417d-9c27-58b77227fdc7	67461.847656	1072.338176	412,836.88
37	11/9/2021, 12:00 AM	abfc601b-4a68-4424-af92-040576d1d295	265999.550781	2218.423650	526,521.51

Physiographic Provinces

#	PROVINCE	Area(ft ²)
1	Piedmont	3,134,508.63

Purveyor

#	PI_ID	PWID	SYS_NAME	AREA_TYPE	PWID_URL	NOTES	Area(ft ²)
1	89,745.00	NJ1614001	Township of Wayne	S	http://www.nj.gov/cgi-bin/dep/swap/swapdata2.pl?psid=1614001	No Data	3,134,508.63

Quad Grid

#	QUAD_CODE	QUAD_NAME	Area(ft ²)
1	30	PATERSON NJ	3,134,508.63

Quarter Quad Grid

#	QQUAD_CODE	QQUAD_NAME	Area(ft ²)
1	301	NW PATERSON NJ	3,134,508.63

SBH - Piedmont Plains - Landscape Project

#	LINKID	LNDR	LU12	LABEL12	TYPE12
1	467,540	2	5,300	ARTIFICIAL LAKES	WATER

#	RIPARIAN	FOR_CORE	GRASS_MIN	REGION	CONTACT
1	No	No	No	Piedmont Plains	NA

#	VERSION	ACRES	HECTARES	Custom {expression/expr0}	Custom {expression/expr1}	Area(ft ²)
1	Version 3.3	0.34	0.14	Great Blue Heron, Foraging	Water	14,788.50

Schools

#	COUNTYCODE	COUNTY	DIST_CODE	DIST_NAME	SCHOOLCODE
1	32	PASSAIC	1085	Wayne Twp	94J

#	SCHOOLTYPE	SCHOOL	SCHOOLNAME	ADDRESS1	ADDRESS2
1	<i>No Data</i>	De Paul Catholic High School	De Paul Catholic High School	1512 Alps Road	<i>No Data</i>

#	CITY	STATE	ZIP	PHONE	X
1	Wayne	NJ	07470-3636	(973)694-3702*	562,857.92

#	Y	SOURCE	ZIP_TRUNC	PREF_ID_NUM	CATEGORY	LAST_UPDATE	Count
1	773,937.92	DOE	07470	1085-94J-32	Non-public	11/16/2021, 10:44 AM	1

Sewer Service Areas

#	WQMP	WMP	TYPE	FACNAME	WMPAGCY
1	Northeast	Wayne Twp WMP	SW	Mountain View STP	Wayne Twp

#	NJPDES	NJPDESFL	PLANNINGFL	DATE_ADOPT	AREA_ACRES
1	NJ0028002	13.50	7.87	<i>No Data</i>	15,106.86

#	COMMENTS	POP_SERVED	Area(ft ²)
1	<i>No Data</i>	<i>No Data</i>	3,134,508.63

Site Remediation Program Preferred ID Sites

#	PREFERRED_ID	PI_ID	PI_NAME	ADDRESS	MUNICIPALITY
1	023265	81575	DE PAUL HIGH SCHOOL	1512 ALPS RD	Wayne Twp
2	006326	67333	PMG 6154	1150 HAMBURG TPKE & BERDAN AVE	Wayne Twp
3	008429	68672	EXXON 38853	1592 ALPS RD & HAMBURG TPKE	Wayne Twp
4	001628	65652	GETTY 56898	1118 HAMBURG TPKE	Wayne Twp
5	020074	79899	CIDER MILL CENTER	37 BERDAN AVE	Wayne Twp
6	165041	165041	MILLINSUM CLEANERS INC	87 BERDAN AVE	Wayne Twp

#	COUNTY	STATE	ZIP_CODE	INITIAL_START_DATE	CASE_STATUS
1	Passaic	NJ	07470	12/31/1991	Closed
2	Passaic	NJ	07470	4/22/2014	Closed
3	Passaic	NJ	07470	6/10/1992	Active
4	Passaic	NJ	07470	12/31/1992	Active - Post Remedial
5	Passaic	NJ	07470	12/31/1990	Closed
6	Passaic	NJ	07470	9/18/2002	Closed

#	CLOSED_DATE	KCSL	CONFIRMED_CONTAMINATION	REMEDIAL_LEVEL	POST_REMEDIAL_MONITORING
1	10/24/1993	No Data	Undetermined	No Data	No Data
2	12/18/2014	No Data	Yes - Historic	No Data	No Data
3	No Data	KCSL Active	Yes	C2	No Data
4	No Data	KCSL Active - RAP	Yes	No Data	No Data
5	6/8/1992	No Data	Undetermined	No Data	No Data
6	12/29/2002	No Data	Yes - Historic	No Data	No Data

#	REMEDIAL_ACTION_PERMIT	IMMEDIATE_ENV_CONCERN	CEA	CEA_VIC	DEED_NOTICE
1	No Data	No Data	No Data	No Data	No Data
2	No Data	No Data	No Data	No Data	No Data
3	No Data	No Data	Ongoing	No Data	No Data
4	Remedial Action Permit	No Data	Ongoing	No Data	No Data
5	No Data	No Data	No Data	No Data	No Data
6	No Data	No Data	No Data	No Data	No Data

#	ENG_CONTROL	LSRP_CASE	PUBLICLY_FUNDED	TRADITIONAL_OVERSITE	UNKNOWN_SOURCE
1	No Data	No Data	No Data	No Data	No Data
2	No Data	Closed LSRP Case	No Data	No Data	No Data
3	No Data	LSRP Case	No Data	No Data	No Data
4	No Data	Closed LSRP Case	No Data	No Data	No Data
5	No Data	No Data	No Data	No Data	No Data
6	No Data	No Data	No Data	No Data	No Data

#	NPL	RCRA	GOVERNMENT_TYPE	ISRA	REGULATED_UST
1	No Data	No Data	No Data	No Data	Closed UST Case
2	No Data	No Data	No Data	No Data	Closed UST Case
3	No Data	No Data	No Data	No Data	UST Case
4	No Data	No Data	No Data	No Data	Closed UST Case
5	No Data	No Data	No Data	No Data	Closed UST Case
6	No Data	No Data	No Data	No Data	No Data

#	NON_REGULATED_US T	UHOT	COAL_GAS	COPR	BDA
1	No Data	No Data	No Data	No Data	No Data
2	No Data	No Data	No Data	No Data	No Data
3	No Data	No Data	No Data	No Data	No Data
4	No Data	No Data	No Data	No Data	No Data
5	No Data	No Data	No Data	No Data	No Data
6	No Data	No Data	No Data	No Data	No Data

#	SRP_SUBJECT_LAND FILL	LSRP_FEE_CATEGOR Y	LSRP_GW_FEE	LSRP_SW_FEE	LSRP_SED_FEE
1	No Data	No Data	No Data	No Data	No Data
2	No Data	No Data	No Data	No Data	No Data
3	No Data	LSRP 2-10 CAOC	GW Fee	No Data	No Data
4	No Data	No Data	No Data	No Data	No Data
5	No Data	No Data	No Data	No Data	No Data
6	No Data	No Data	No Data	No Data	No Data

#	X_COORDINATE	Y_COORDINATE	COORD_SOURCE_TYP E	COORD_SYSTEM	LOCATION_REFERENC E
1	562534	773904	GPS	NJ State Plane (NAD83) - USFEET	Unknown
2	563598	774966	GPS	NJ State Plane (NAD83) - USFEET	Unknown
3	562076	774991	GPS	NJ State Plane (NAD83) - USFEET	Unknown
4	563856	775000	Digital Image	NJ State Plane (NAD83) - USFEET	Center of facility
5	563523	775353	GPS	NJ State Plane (NAD83) - USFEET	Unknown
6	563125	775709	GPS	NJ State Plane (NAD83) - USFEET	Unknown

#	COORD_SOUR CE_ORG	DATALOAD_DA TE	LSRP Fee Category {expression/exp r29}	LSRP GW Fee {expression/exp r30}	LSRP Sediment Fee {expression/exp r31}	LSRP Surface Water Fee {expression/exp r32}	Count
1	DEP-GIS	12/12/2022, 7:00 PM	none	none	none	none	1
2	DEP-GIS	12/12/2022, 7:00 PM	none	none	none	none	1
3	DEP-GIS	12/12/2022, 7:00 PM	inline	inline	none	none	1
4	DEP-Program	12/12/2022, 7:00 PM	none	none	none	none	1
5	DEP-GIS	12/12/2022, 7:00 PM	none	none	none	none	1
6	DEP-GIS	12/12/2022, 7:00 PM	none	none	none	none	1

Solar PV Installations by County

#	COUNTY	GNIS	ACRES	SQ_MILES	POP2010
1	PASSAIC	882232	126,926.85	198.32	501,226

#	POPDEN2010	COUNTYCODE	RES_QTY	RES_KW	NONRES_QTY
1	2,527	6	4,377	32,987.94	301

#	NONRES_KW	GRID_QTY	GRID_KW	TOTAL_QTY	TOTAL_KW	Area(ft²)
1	59,533.40	5	3,514.01	4,683	96,035.35	3,134,508.63

Solar Siting Analysis

#	Land_lu_2012_gen.ACRES	Land_lu_2012_gen.LU12	Land_lu_2012_gen.LABEL12	Land_lu_2012_gen.TYPE12	Land_lu_2012_gen.IS12
1	0.08	7,500.00	TRANSITIONAL AREAS	BARREN LAND	15.00
2	0.29	7,500.00	TRANSITIONAL AREAS	BARREN LAND	15.00
3	0.31	1,804.00	ATHLETIC FIELDS (SCHOOLS)	URBAN	85.00
4	0.34	5,300.00	ARTIFICIAL LAKES	WATER	0.00
5	1.65	1,700.00	OTHER URBAN OR BUILT-UP LAND	URBAN	15.00
6	10.93	1,200.00	COMMERCIAL/SERVICES	URBAN	75.00
7	1.30	1,200.00	COMMERCIAL/SERVICES	URBAN	65.00
8	1.43	7,500.00	TRANSITIONAL AREAS	BARREN LAND	15.00
9	1.63	4,110.00	DECIDUOUS FOREST (10-50% CROWN CLOSURE)	FOREST	0.00
10	8.13	1,110.00	RESIDENTIAL, HIGH DENSITY OR MULTIPLE DWELLING	URBAN	65.00
11	2.69	1,200.00	COMMERCIAL/SERVICES	URBAN	80.00
12	278.35	1,120.00	RESIDENTIAL, SINGLE UNIT, MEDIUM DENSITY	URBAN	35.00
13	45.78	1,120.00	RESIDENTIAL, SINGLE UNIT, MEDIUM DENSITY	URBAN	30.00
14	3.11	1,804.00	ATHLETIC FIELDS (SCHOOLS)	URBAN	85.00
15	7.53	1,400.00	TRANSPORTATION/COMMUNICATION/UTILITIES	URBAN	100.00
16	10.11	1,200.00	COMMERCIAL/SERVICES	URBAN	80.00
17	9.57	4,440.00	MIXED DECIDUOUS/CONIFEROUS BRUSH/SHRUBLAND	FOREST	0.00
18	13.44	1,200.00	COMMERCIAL/SERVICES	URBAN	95.00
19	79.50	1,200.00	COMMERCIAL/SERVICES	URBAN	95.00

#	Land_lu_2012_gen.ISA CRES12	Land_lu_2012_gen.DV1 2	Land_lu_2012_gen.NH D_FCODE	Land_lu_2012_gen.FC ODE_DESC	Land_lu_Solar_Siting_ Category.LU12_INT
1	0.01	0	No Data	No Data	7,500
2	0.04	0	No Data	No Data	7,500
3	0.27	0	No Data	No Data	1,804
4	0.00	0	39,004	Lake/Pond: Hydrographic Category = Perennial	5,300
5	0.25	0	No Data	No Data	1,700
6	8.19	0	No Data	No Data	1,200
7	0.85	0	No Data	No Data	1,200
8	0.21	0	No Data	No Data	7,500
9	0.00	0	No Data	No Data	4,110
10	5.29	0	No Data	No Data	1,110
11	2.15	0	No Data	No Data	1,200
12	97.42	0	No Data	No Data	1,120
13	13.73	0	No Data	No Data	1,120
14	2.64	0	No Data	No Data	1,804
15	7.53	0	No Data	No Data	1,400
16	8.09	0	No Data	No Data	1,200
17	0.00	0	No Data	No Data	4,440
18	12.77	0	No Data	No Data	1,200
19	75.53	0	No Data	No Data	1,200

#	Land_lu_Solar_Siting_Category.SSA_DESIGNATION	Land_lu_Solar_Siting_Category.LU12	Area(ft ²)
1	Indeterminate	7,500.00	3,518.47
2	Indeterminate	7,500.00	12,797.81
3	Indeterminate	1,804.00	13,614.98
4	Indeterminate	5,300.00	14,788.48
5	Indeterminate	1,700.00	44,003.79
6	Preferred	1,200.00	55,890.49
7	Preferred	1,200.00	56,768.70
8	Indeterminate	7,500.00	62,380.94
9	Not-Preferred	4,110.00	69,367.79
10	Preferred	1,110.00	74,336.11
11	Preferred	1,200.00	77,942.69
12	Preferred	1,120.00	89,387.32
13	Preferred	1,120.00	112,475.93
14	Indeterminate	1,804.00	135,450.38
15	Preferred	1,400.00	136,222.77
16	Preferred	1,200.00	166,949.49
17	Not-Preferred	4,440.00	404,147.04
18	Preferred	1,200.00	585,443.29
19	Preferred	1,200.00	1,019,022.17

Sole-Source Aquifers

#	SSANAME	Area(ft ²)
1	Not a SSA	3,134,508.63

State Planning Area Boundaries

#	PA2	SPDETAIL	SPDETAIL2	ALTPA	P2ACRES	Area(ft ²)
1	1	METROPOLITAN	METRO	1	446,598.90	3,134,508.63

Sub-Watersheds (HUC14)

#	HUC14	WMA	WMA_NAME	WREGION	WR_NAME
1	02030103120030	04	Lower Passaic and Saddle	1	Northeast

#	SWID	SW_NAME	WID	W_NAME	ACRES	HUC12	Area(ft ²)
1	04BA03	Preakness Brook / Naachtunkt Brook	04BA	Passaic River Lower (Saddle to Pompton)	7,121.12	020301030801	3,134,508.63

Surficial Aquifers

#	GEONUM	HYDROABB	GEONAME	AQFRRANK	Area(ft ²)
1	129	sg	Sand and Gravel	B	2,059,185.51

Surficial Geology

#	GEOABB	GEONAME	LITHOLOGY	GEOAGE	GEONOTES	Area(ft²)
1	Qwtr	RAHWAY TILL	Clayey silt to sandy silt with some to many pebbles and cobbles and few boulders; reddish brown, reddish yellow, yellowish brown, brown. As much as 100 feet thick, generally less than 40 feet thick.	late Pleistocene, late Wisconsinan	Deposited directly from glacial ice during the late Wisconsinan glaciation.	350,096.48
2	Qwde	LATE WISCONSINAN GLACIAL DELTA DEPOSITS	Sand, pebble-to-cobble gravel, minor silt; yellowish brown, reddish brown, light gray. As much as 150 feet thick.	late Pleistocene, late Wisconsinan	Deposited in deltas and other ice-contact landforms in glacial lakes during the late Wisconsinan glaciation.	2,784,412.17

TMDL (Streamsheds)

#	WR_NAME	WMA	TMDL_TITLE	TMDL_DATE	PARAMETER
1	Northeast	04	Total Maximum Daily Load Report for the Non-Tidal Passaic River Basin Addressing Phosphorus Impairments	2008	Total Phosphorus

#	SITE_NAME	NJDEPLINK	STATUS	EPALINK	EPA_NUM
1	Preakness Brook / Naachtpunkt Brook	https://www.nj.gov/dep/wms/bears/docs/passaic_tmdl.pdf	Adopted	https://ofmpub.epa.gov/waters10/attains_impaired_waters.show_tmdl_document?p_tmdl_doc_blobs_id=75432	35,044.00

#	EPA_NUM2	EPA_NUM3	EPA_NUM4	EPA_NUM5	Area(ft²)
1	0.00	0.00	0.00	0.00	3,134,508.63

TMDL (Streamsheds) Pre-2008

#	WR_NAME	WMA	TMDL_DATE	PARAMETER	SITE_NAME
1	Northeast	04	2003	Fecal Coliform	Preakness Brook nr Little Falls

#	NJDEPLINK	STATUS	EPALINK	EPA_NUM	EPA_NUM2
1	https://www.nj.gov/dep/wms/bears/docs/Northeast_FC_adoption.pdf	Adopted	https://ofmpub.epa.gov/waters10/attains_impaired_waters.show_tmdl_document?p_tmdl_doc_blobs_id=75392	10,613.00	0.00

#	EPA_NUM3	EPA_NUM4	EPA_NUM5	TMDL_TITLE	Area(ft²)
1	0.00	0.00	0.00	Total Maximum Daily Loads for Fecal Coliform to Address 32 Streams in the Northeast Water Region	3,134,508.63

Underground Storage Tank Facilities

#	PREF_ID_NUM	SITE_ID	DOC_STATUS	INSPECTION_DATE	PI_NAME
1	023265	54245	Terminated	<i>No Data</i>	DE PAUL HIGH SCHOOL
2	006326	2071	Effective	<i>No Data</i>	PMG 6154
3	A3258	2071	Inspection Conducted	1/24/2017, 7:00 PM	PMG SERVICE STATION #6154
4	006326	2071	Inspection Conducted	1/24/2017, 7:00 PM	PMG 6154
5	008429	2126	Effective	<i>No Data</i>	EXXON 38853
6	A3253	2126	Inspection Conducted	8/2/2021, 8:00 PM	NJ ENERGY CORP SERVICE STATION SITE 38853
7	008429	2126	Inspection Conducted	8/2/2021, 8:00 PM	EXXON 38853
8	001628	2062	Terminated	<i>No Data</i>	GETTY 56898
9	A3264	2062	Inspection Conducted	12/1/2009, 7:00 PM	GETTY SERVICE STATION #56898
10	001628	2062	Inspection Conducted	12/1/2009, 7:00 PM	GETTY 56898
11	009152	44170	Terminated	<i>No Data</i>	T&S TIRE SERVICE INC
12	020074	52714	Terminated	<i>No Data</i>	CIDER MILL CENTER
13	022499	53852	Terminated	<i>No Data</i>	BERGEN TIRE

#	STREET1	STREET2	MUNICIPALITY	COUNTY	EXPIRATION_DATE
1	1512 ALPS RD	<i>No Data</i>	Wayne Twp	Passaic	11/15/2000, 7:00 PM
2	1150 HAMBURG TPKE & BERDAN AVE	<i>No Data</i>	Wayne Twp	Passaic	3/30/2023, 8:00 PM
3	1150 HAMBURG TPKE	<i>No Data</i>	Wayne Twp	Passaic	<i>No Data</i>
4	1150 HAMBURG TPKE & BERDAN AVE	<i>No Data</i>	Wayne Twp	Passaic	<i>No Data</i>
5	1592 ALPS RD & HAMBURG TPKE	<i>No Data</i>	Wayne Twp	Passaic	3/30/2023, 8:00 PM
6	1592 ALPS RD	<i>No Data</i>	Wayne Twp	Passaic	<i>No Data</i>
7	1592 ALPS RD & HAMBURG TPKE	<i>No Data</i>	Wayne Twp	Passaic	<i>No Data</i>
8	1118 HAMBURG TPKE	<i>No Data</i>	Wayne Twp	Passaic	3/30/2002, 7:00 PM
9	1118 PATERSON HAMBURG TPKE	<i>No Data</i>	Wayne Twp	Passaic	<i>No Data</i>
10	1118 HAMBURG TPKE	<i>No Data</i>	Wayne Twp	Passaic	<i>No Data</i>
11	PETERSON-HAMBURG PIKE	<i>No Data</i>	Wayne Twp	Passaic	11/15/2000, 7:00 PM
12	37 BERDAN AVE	<i>No Data</i>	Wayne Twp	Passaic	11/15/2000, 7:00 PM
13	PREAKNESS SHOPPING CENTER	<i>No Data</i>	Wayne Twp	Passaic	11/15/2000, 7:00 PM

#	PERIOD	ACTIVITY_TYPE	ACO_EXISTS	COORD_SYSTEM	COORD_TYPE
1	11/14/2000-11/16/2000	Updated UST Registration	<i>No Data</i>	NJ State Plane (NAD83) - USFEET	GPS
2	01/01/2022-03/31/2023	Updated UST Registration	<i>No Data</i>	NJ State Plane (NAD83) - USFEET	GPS
3	-	HW - UST Inspection	<i>No Data</i>	NJ State Plane (NAD83) - USFEET	GPS
4	-	HW - UST Inspection	<i>No Data</i>	NJ State Plane (NAD83) - USFEET	GPS
5	02/01/2022-03/31/2023	Updated UST Registration	<i>No Data</i>	NJ State Plane (NAD83) - USFEET	GPS
6	-	HW - UST Inspection	<i>No Data</i>	NJ State Plane (NAD83) - USFEET	GPS
7	-	HW - UST Inspection	<i>No Data</i>	NJ State Plane (NAD83) - USFEET	GPS
8	03/30/2002-03/31/2002	Updated UST Registration	<i>No Data</i>	NJ State Plane (NAD83) - USFEET	Digital Image
9	-	CEHA - UST Inspection	<i>No Data</i>	NJ State Plane (NAD83) - USFEET	Digital Image
10	-	CEHA - UST Inspection	<i>No Data</i>	NJ State Plane (NAD83) - USFEET	Digital Image
11	11/14/2000-11/16/2000	Updated UST Registration	<i>No Data</i>	NJ State Plane (NAD83) - USFEET	Approx. Addr. Match
12	11/14/2000-11/16/2000	Updated UST Registration	<i>No Data</i>	NJ State Plane (NAD83) - USFEET	GPS
13	11/14/2000-11/16/2000	Updated UST Registration	<i>No Data</i>	NJ State Plane (NAD83) - USFEET	GPS

#	COORD_SOURCE	X_COORD	Y_COORD	INT_DOC_ID	PI_ID	Report: Regulated Facilities by PI Number {expression/exp r0}	Count
1	DEP-GIS	562,534.00	773,904.00	421,077	81575	https://njems.nj.gov/DataMiner/RUN_REPORT.aspx?RN=Regulated+UST+Facilities+by+PI+Number+(Facility+ID)&PT=Please+enter+PI+Number:&PV=023265	1
2	DEP-GIS	563,598.00	774,966.00	31,202,080	67333	https://njems.nj.gov/DataMiner/RUN_REPORT.aspx?RN=Regulated+UST+Facilities+by+PI+Number+(Facility+ID)&PT=Please+enter+PI+Number:&PV=006326	1
3	DEP-GIS	563,598.00	774,966.00	24,139,482	2309	https://njems.nj.gov/DataMiner/RUN_REPORT.aspx?RN=Regulated+UST+Facilities+by+PI+Number+(Facility+ID)&PT=Please+enter+PI+Number:&PV=A3258	1
4	DEP-GIS	563,598.00	774,966.00	24,139,459	67333	https://njems.nj.gov/DataMiner/RUN_REPORT.aspx?RN=Regulated+UST+Facilities+by+PI+Number+(Facility+ID)&PT=Please+enter+PI+Number:&PV=006326	1
5	DEP-GIS	562,076.00	774,991.00	31,311,034	68672	https://njems.nj.gov/DataMiner/RUN_REPORT.aspx?RN=Regulated+UST+Facilities+by+PI+Number+(Facility+ID)&PT=Please+enter+PI+Number:&PV=008429	1

6	DEP-GIS	562,076.00	774,991.00	30,609,014	2367	https://njems.nj.gov/DataMiner/RUN_REPORT.aspx?RN=Regulated+UST+Facilities+by+PI+Number+(Facility+ID)&PT=Please+enter+PI+Number:&PV=A3253	1
7	DEP-GIS	562,076.00	774,991.00	30,604,244	68672	https://njems.nj.gov/DataMiner/RUN_REPORT.aspx?RN=Regulated+UST+Facilities+by+PI+Number+(Facility+ID)&PT=Please+enter+PI+Number:&PV=008429	1
8	DEP-Program	563,855.95	775,000.41	13,829,446	65652	https://njems.nj.gov/DataMiner/RUN_REPORT.aspx?RN=Regulated+UST+Facilities+by+PI+Number+(Facility+ID)&PT=Please+enter+PI+Number:&PV=001628	1
9	DEP-Program	563,855.95	775,000.41	12,483,517	2300	https://njems.nj.gov/DataMiner/RUN_REPORT.aspx?RN=Regulated+UST+Facilities+by+PI+Number+(Facility+ID)&PT=Please+enter+PI+Number:&PV=A3264	1
10	DEP-Program	563,855.95	775,000.41	12,474,796	65652	https://njems.nj.gov/DataMiner/RUN_REPORT.aspx?RN=Regulated+UST+Facilities+by+PI+Number+(Facility+ID)&PT=Please+enter+PI+Number:&PV=001628	1
11	DEP-GIS	562,748.00	775,053.00	408,110	63965	https://njems.nj.gov/DataMiner/RUN_REPORT.aspx?RN=Regulated+UST+Facilities+by+PI+Number+(Facility+ID)&PT=Please+enter+PI+Number:&PV=009152	1

12	DEP-GIS	563,523.00	775,353.00	418,159	79899	https://njems.nj.gov/DataMiner/RUN_REPORT.aspx?RN=Regulated+UST+Facilities+by+PI+Number+(Facility+ID)&PT=Please+enter+PI+Number:&PV=020074	1
13	DEP-GIS	562,156.00	775,373.00	420,458	81144	https://njems.nj.gov/DataMiner/RUN_REPORT.aspx?RN=Regulated+UST+Facilities+by+PI+Number+(Facility+ID)&PT=Please+enter+PI+Number:&PV=022499	1

Water Source Areas

#	ACRES	FACID	PWID	SYS_NAME	NOTES	SE_ID	Area(ft ²)
1	484,599.91	01	1605002	Passaic Valley Water Commission	No Data	No Data	3,134,508.63

Watersheds (HUC11)

#	HUC11	WID	W_NAME	WMA	WMA_NAME
1	02030103120	04BA	Passaic River Lower (Saddle to Pompton)	04	Lower Passaic and Saddle

#	WREGION	WR_NAME	Area(ft ²)
1	1	Northeast	3,134,508.63

Watershed Management Areas

#	WMA	WMA_NAME	WREGION	WR_NAME	Area(ft ²)
1	04	Lower Passaic and Saddle	1	Northeast	3,134,508.63

Well Program Grid

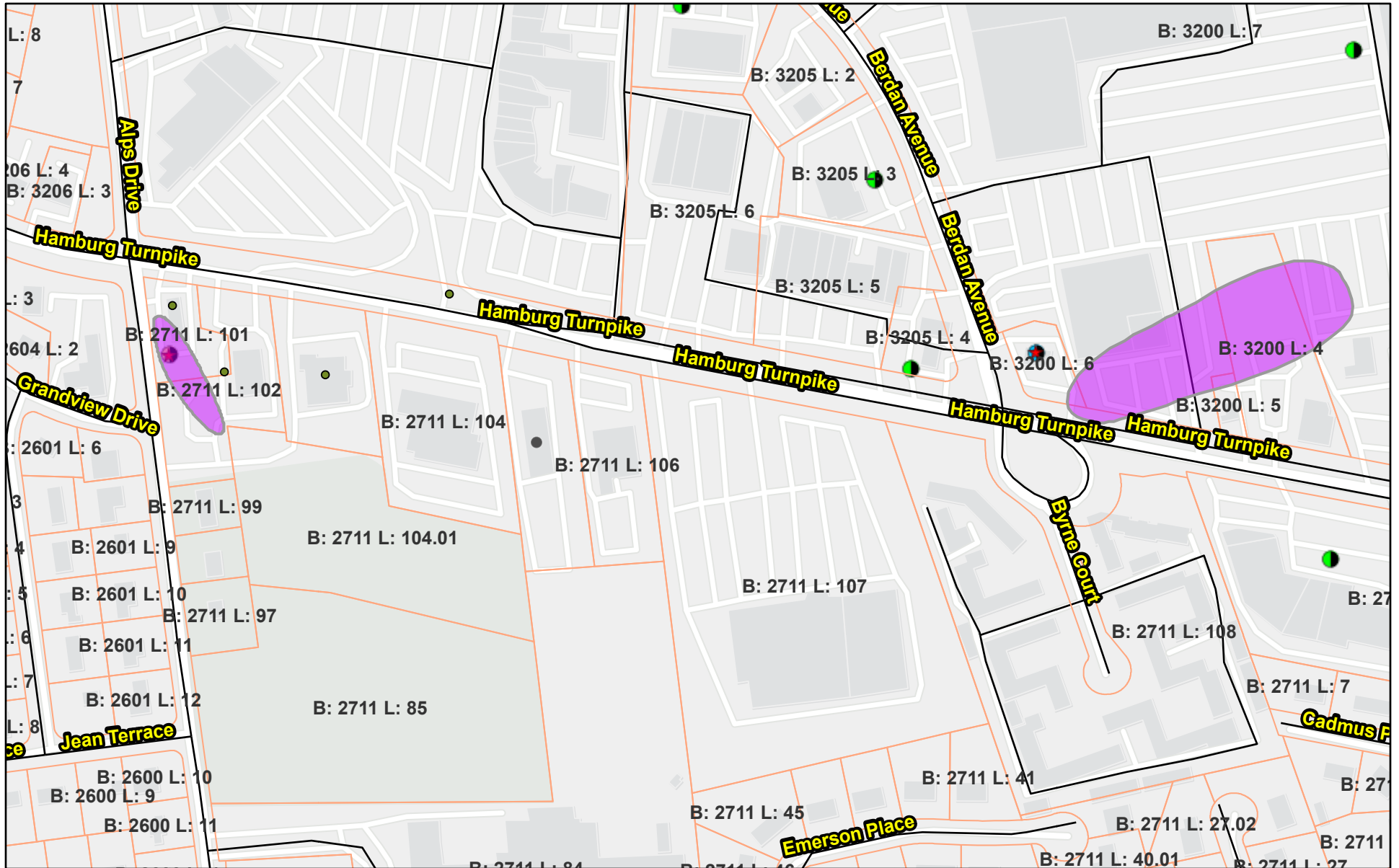
#	CELL	Area(ft ²)
1	2341638	373.90
2	2341635	36,692.36
3	2341629	394,232.32
4	2341637	523,866.97
5	2341626	978,447.70
6	2341634	1,200,895.41

Wetland Mitigation Bank Service Areas

#	SERVICEAREA	MIT_BANK	STATUS	ACREAGE	FILE_NO
1	Pio Costa	Pio Costa	Open	158	1416-15-0001.1

#	ACTIVITY	IDENTIFIER	BANK_ID	BANK_URL	AGENCY_URL	Area(ft²)
1	MIT150001	1416-15-0001.1- MIT150001	18	https://www.state.nj.us/dep/opi/wetland-banks.html	https://www.state.nj.us/dep/opi/index.html	3,134,508.63

NJ-GeoWeb



12/16/2022, 11:48:16 AM

County Boundaries

Groundwater Contamination Areas (CEA)

Known Contaminated Site List

Land Resource Protection Program Interests in New Jersey

Municipalities

Parcels Data (Block and Lot)

Road Centerlines of NJ

Site Remediation Program Preferred ID Sites

Active

RAP/Post Remedial

Closed

1:4,514
0 0.03 0.06 0.11 mi

0 0.04 0.09 0.18 km

Esri Community Maps Contributors, New Jersey Office of GIS, © OpenStreetMap, Microsoft, Esri, HERE, Garmin, SafeGraph,

New Jersey Department of Environmental Protection

Esri Community Maps Contributors, New Jersey Office of GIS, © OpenStreetMap, Microsoft, Esri, HERE, Garmin, SafeGraph, GeoTechnologies, Inc, METI/NASA, USGS, EPA, NPS, US Census Bureau, USDA | NJDEP | NJDEP, Bureau of Energy and Sustainability